Digitized by the Internet Archive
in 2010 with funding from
CARLI: Consortium of Academic and Research Libraries in Illinois

http://www.archive.org/details/officialvoteofst1970illi

I29o b
1970
c.3

STATE OF ILLINOIS

OFFICIAL VOTE

Cast at the

GENERAL ELECTION, NOVEMBER 3, 1970
JUDICIAL

•

MEMBERS OF CONSTITUTIONAL CONVENTION
PRIMARY AND GENERAL

•

PROPOSED 1970 CONSTITUTION

•

SPECIAL ELECTIONS

•

PRIMARY ELECTION
GENERAL PRIMARY, MARCH 17, 1970

•

JOHN W. LEWIS
SECRETARY OF STATE

DATE DUE

	APR 1 6 2002		

ILLINOIS STATE LIBRARY
SPRINGFIELD

I324.26 I29o b 1970 c.3
Illinois. Secretary of State.
Official vote, 1970
7210848

STATE OF ILLINOIS

OFFICIAL VOTE

Cast at the

GENERAL ELECTION, NOVEMBER 3, 1970

JUDICIAL

•

MEMBERS OF CONSTITUTIONAL CONVENTION
PRIMARY AND GENERAL

•

PROPOSED 1970 CONSTITUTION

•

SPECIAL ELECTIONS

•

3 1129 00159 5289

C 3

PRIMARY ELECTION

GENERAL PRIMARY, MARCH 17, 1970

•

7210848

JOHN W. LEWIS

SECRETARY OF STATE

(Printed by Authority of the State of Illinois)

I Pub. 14.2

INDEX TO OFFICIAL VOTE

PAGE

Anti-Pollution Bond Act, Proposed 27

Appellate Court Clerk-5th Judicial District (To Fill Vacancy)
- General Election 32
- Primary Election 128

Banking Act, Proposed Amendment to 30

Congressman, see "Representatives in Congress"

Constitution:
(Proposed Amendment to Add Article IX-A to the Constitution) 24

Constitutional Convention Members
- General Election 91
- Primary Election 75

Constitution-Proposed 1970 101
- Summary of General Vote 102

Judicial Elections—General—November 3, 1970 56

Maps—Circuit Court 165
- Congressional 166
- Congressional—Cook County 167
- Representative 171
- Representative—Chicago 173
- Representative—Cook County Outside Chicago 172
- Senatorial 168
- Senatorial—Chicago 170
- Senatorial—Cook County Outside Chicago 169
- Supreme and Appellate Court 164

Representatives in Congress—General Election 33
- Primary Election 129
- Special Election 33-113

Representatives in General Assembly—General Election 47
- Primary Election 149
- Special Election 114

State Central Committeemen 134

State Senators—General Election 38
- Primary Election 139
- Special Election 113

State Treasurer—General Election 11
- Primary Election 122

Summery of Vote—General Election 4
- Primary Election 116

Superintendent of Public Instruction—General Election 15
- Primary Election 125

Total Vote by Counties—General Election 5
- Primary Election 117

Total Vote by Counties—Members of Constitutional Convention
- General Election 91
- Primary Election 76

Trustees of University of Illinois 19

Trustees of University of Illinois (To Fill Vacancy) 22

United States Senator (To Fill Vacancy)
- General Election 7
- Primary Election 119

Voter Registration by County—1970 and prior years
- Primary 160
- November 162

ILLINOIS GENERAL ELECTION
NOVEMBER 3, 1970
SUMMARY OF GENERAL VOTE

Office, Party and Candidate	Plurality	Total in State	Outside Cook County	Cook County	Counties Carried
UNITED STATES SENATOR (To Fill Vacancy)					
REPUBLICAN.....Ralph Tyler Smith	.....	1,519,718	871,399	648,319	57
DEMOCRATIC.....Adlai E. Stevenson, III	545,336	2,065,054	883,989	1,181,065	45
SOCIALIST WORKERS...Lynn Henderson	.....	8,859	4,067	4,792	.....
SOCIALIST LABOR.....Louis Fisher	.....	5,564	2,155	3,409	.....
WRITE-INS	.....	77	10	67	.....
STATE TREASURER					
REPUBLICAN.....Edmund J. Kucharski	.....	1,683,437	868,287	815,150	50
DEMOCRATIC.....Alan J. Dixon	88,772	1,772,209	817,838	954,371	52
SOCIALIST WORKERS...Naomi Allen	.....	13,119	6,247	6,872	.....
SOCIALIST LABOR.....Edward C. Gross	.....	8,923	4,669	4,254	.....
WRITE-INS	.....	19	1	18	.....
SUPERINTENDENT OF PUBLIC INSTRUCTION					
REPUBLICAN.....Ray Page	.....	1,483,901	861,942	621,959	69
DEMOCRATIC.....Michael J. Bakalis	473,361	1,957,262	838,782	1,118,480	33
SOCIALIST WORKERS...Emerson Allen	.....	13,931	8,128	5,803	.....
SOCIALIST LABOR.....George A. LaForest	.....	8,829	4,168	4,661	.....
WRITE-INS	.....	28	1	27	.....
TRUSTEES OF THE UNIVERSITY OF ILLINOIS (For Full Term)					
REPUBLICAN.....W. Clement Stone	.....	1,550,038	853,676	696,362	.....
William George Karnes	.....	1,495,900	833,238	662,662	.....
Earl Edwin Walker	.....	1,470,326	827,274	643,052	.....
DEMOCRATIC.....William D. Forsyth, Jr.	.....	1,847,018	775,574	1,071,444	.....
George W. Howard, III	.....	1,718,008	734,504	983,504	.....
Earl L. Neal	.....	1,799,712	740,995	1,058,717	.....
SOCIALIST WORKERS...Deborah J. Notkin	.....	16,266	7,659	8,607	.....
Mark Ugolini	.....	14,024	6,158	7,866	.....
Nancy Jean Cole	.....	20,846	10,559	10,287	.....
SOCIALIST LABOR.....Elizabeth Schnur	.....	15,217	8,126	7,091	.....
Stanley L. Prorok	.....	13,769	5,346	8,423	.....
Clarys L. Essex	.....	9,978	4,497	5,481	.....
(To Fill Vacancy)					
REPUBLICAN.....Frances L. Dawson	.....	1,578,787	832,533	746,254	.....
DEMOCRATIC.....Roger B. Pogue	91,414	1,670,201	717,351	952,850	.....
PROPOSED AMENDMENT TO ADD ARTICLE IX-A TO THE CONSTITUTION (Prohibition of taxation of personal property by valuation as to individuals)					
TOTAL VOTE CAST	.....	3,731,006	1,842,208	1,888,798	.....
TOTAL VOTE ON AMENDMENT	.....	3,335,391	1,658,298	1,677,093	.....
YES	.....	2,925,058	1,435,985	1,489,073	.....
NO	.....	410,333	222,313	188,020	.....
Receiving both a majority of the votes cast and two-thirds of the votes on the Amendment, this amendment was adopted.					
ANTI-POLLUTION BOND ACT					
HIGHEST LEGISLATIVE VOTE	.....	3,469,240	1,746,551	1,722,689	.....
YES	.....	2,291,718	1,056,664	1,235,054	.....
NO	.....	544,116	425,167	118,949	.....
Receiving a majority of the votes cast for members of the General Assembly, this proposition was adopted.					
PROPOSED AMENDMENTS TO ILLINOIS BANKING ACT					
YES	.....	2,143,365	1,056,963	1,086,402	.....
NO	.....	462,425	305,810	156,615	.....
Receiving a majority of the votes cast on the Banking Act Amendments, said Amendments were adopted.					

TOTAL VOTE BY COUNTIES—ALL PARTIES—NOVEMBER 3, 1970

Counties	Total Vote
Adams	22,572
Alexander	5,599
Bond	6,127
Boone	7,542
Brown	3,070
Bureau	14,707
Calhoun	2,827
Carroll	7,071
Cass	6,551
Champaign	39,348
Christian	14,629
Clark	7,641
Clay	6,877
Clinton	10,647
Coles	16,522
Cook	(See below)
Crawford	9,519
Cumberland	4,848
DeKalb	17,549
DeWitt	6,183
Douglas	7,181
DuPage	152,147
Edgar	9,809
Edwards	3,719
Effingham	10,911
Fayette	9,522
Ford	6,140
Franklin	18,429
Fulton	16,399
Gallatin	4,131
Greene	6,845
Grundy	10,796
Hamilton	5,085
Hancock	8,918
Hardin	2,685
Henderson	3,822
Henry	16,289
Iroquois	12,336
Jackson	16,692
Jasper	5,561
Jefferson	13,709
Jersey	7,100
JoDaviess	7,602
Johnson	3,797
Kane	67,763
Kankakee	30,685
Kendall	8,189
Knox	20,379
Lake	99,873
LaSalle	40,687
Lawrence	7,635
Lee	12,205
Livingston	13,322
Logan	12,653
Macon	37,201
Macoupin	20,637
Madison	73,995
Marion	15,342
Marshall	5,124
Mason	6,845
Massac	5,910
McDonough	9,673
McHenry	36,762
McLean	30,947
Menard	4,749
Mercer	7,250
Monroe	8,299
Montgomery	14,147
Morgan	13,750
Moultrie	5,561
Ogle	13,528
Peoria	54,036
Perry	9,762
Piatt	6,018
Pike	8,639
Pope	1,725
Pulaski	4,054
Putnam	2,397
Randolph	14,286
Richland	7,631
Rock Island	50,864
Saline	11,528
Sangamon	64,242
Schuyler	4,154
Scott	3,087
Shelby	10,118
Stark	3,004
St. Clair	76,146
Stephenson	14,713
Tazewell	36,107
Union	7,862
Vermilion	35,648
Wabash	5,832
Warren	8,146
Washington	6,333
Wayne	7,997
White	9,045
Whiteside	17,818
Will	69,219
Williamson	20,044
Winnebago	69,003
Woodford	10,185
Down State	1,842,208
Cook County	1,888,798
Total	3,731,006

TOTAL VOTE—COOK COUNTY—ALL PARTIES
NOVEMBER 3, 1970
(Information furnished by Clerk of Cook County)

Chicago	Total Vote
WARDS	
1	14,409
2	15,386
3	20,170
4	17,054
5	17,152
6	20,015
7	25,663
8	30,125
9	24,898
10	25,735
11	23,295
12	23,419
13	37,301
14	17,571
15	25,046
16	15,443
17	15,782
18	34,235
19	37,446
20	18,818
21	32,154
22	16,711
23	32,096
24	13,816
25	17,716
26	17,422
27	10,475
28	11,002
29	14,926
30	17,289
31	18,890
32	16,324
33	22,761
34	16,086
35	24,925
36	28,519
37	21,698
38	36,316
39	25,622
40	27,006
41	35,418
42	20,229
43	17,164
44	28,000
45	33,268
46	22,129
47	27,567
48	19,788
49	36,749
50	40,653
Total	1,161,682

Chicago	Total Vote
SUBURBS	
Berwyn	25,732
Cicero	29,083
Lyons	3,929
Stickney	2,739
Total	61,483
TOWNSHIPS	
Barrington	2,818
Bloom	26,004
Bremen	23,604
Calumet	7,953
Elk Grove	22,833
Evanston	32,113
Hanover	7,153
Lemont	2,694
Leyden	34,421
Lyons	30,179
Maine	49,480
New Trier	30,013
Niles	50,430
Northfield	23,787
Norwood Park	12,284
Oak Park	25,987
Orland	3,753
Palatine	17,101
Palos	9,872
Proviso	59,292
Rich	15,468
River Forest	5,645
Riverside	8,681
Schaumburg	13,330
Stickney	10,507
Thornton	53,433
Wheeling	36,486
Worth	50,312
Total	665,633
GRAND TOTAL	1,888,798

Suburbs under jurisdiction of Chicago Election Commission.

VOTE FOR UNITED STATES SENATOR
(To Fill Vacancy) NOVEMBER 3, 1970

Counties	Plurality		Republican		Democratic		Socialist Labor		Socialist Workers		Write-ins
			Ralph Tyler Smith	Per Cent	Adlai E. Stevenson, III	Per Cent	Louis Fisher	Per Cent	Lynn Henderson	Per Cent	
Adams	D	1,532	9,736	46.1	11,268	53.3	47	.2	78	.4	1
Alexander	R	393	2,808	53.7	2,415	46.1	6	.1	4	.1	
Bond	R	35	2,950	50.2	2,915	49.7			4	.1	
Boone	R	1,162	4,230	57.8	3,068	42.0	6	.1	9	.1	
Brown	D	135	1,393	47.6	1,528	52.2	1		5	.2	
Bureau	R	426	7,365	51.4	6,939	48.5	3		8	.1	
Calhoun	D	193	1,203	46.1	1,396	53.5	5	.2	5	.2	
Carroll	R	830	3,839	56.0	3,009	43.9	2		4	.1	
Cass	D	1,012	2,670	42.0	3,682	58.0	1		2		
Champaign	D	3,361	16,854	45.2	20,215	54.2	96	.3	130	.3	
Christian	D	2,343	5,918	41.7	8,261	58.2	4		14	.1	
Clark	R	258	3,755	51.8	3,497	48.2					
Clay	R	473	3,517	53.6	3,044	46.4	3		3		
Clinton	D	281	4,863	48.5	5,144	51.4	4		7	.1	
Coles	D	1,312	7,213	45.8	8,525	54.1	3		12	.1	
Cook	(See below)										
Crawford	D	102	4,504	49.4	4,606	50.5	1		9	.1	
Cumberland	D	435	2,086	45.3	2,521	54.7			2		
DeKalb	R	1,655	9,100	54.7	7,445	44.8	28	.2	52	.3	
DeWitt	R	61	3,041	50.5	2,980	49.5	1		3		
Douglas	R	288	3,628	52.0	3,340	47.9	2		6	.1	
DuPage	R	21,470	85,296	57.1	63,826	42.7	96	.1	201	.1	
Edgar	R	875	5,148	54.7	4,273	45.3	2		3		
Edwards	R	876	2,207	62.3	1,331	37.6			2	.1	
Effingham	R	399	5,458	51.8	5,059	48.1			9	.1	
Fayette	R	2	4,583	50.0	4,581	49.9	2		7	.1	
Ford	R	1,046	3,523	58.7	2,477	41.3	2		1		
Franklin	D	2,752	7,353	42.1	10,105	57.8	7		19	.1	
Fulton	D	2,551	6,713	42.0	9,264	57.8	10	.1	12	.1	
Gallatin	D	672	1,571	41.2	2,243	58.7	3	.1			
Greene	D	198	3,131	48.4	3,329	51.5	2		8	.1	
Grundy	D	1	5,159	49.9	5,160	49.9	8		16	.2	
Hamilton	R	158	2,430	51.6	2,272	48.3	1		5	.1	
Hancock	R	965	4,813	55.5	3,848	44.4	3		6	.1	
Hardin	R	200	1,346	53.9	1,146	45.9	2	.1	2	.1	
Henderson	R	95	1,907	51.2	1,812	48.7	1		2	.1	
Henry	R	651	8,306	52.0	7,655	47.9	7		17	.1	
Iroquois	R	3,411	7,747	64.1	4,336	35.8	5		12	.1	
Jackson	D	347	7,858	48.8	8,205	51.0	11	.1	24	.1	
Jasper	D	75	2,579	49.2	2,654	50.6	5	.1	3	.1	
Jefferson	D	405	6,223	48.3	6,628	51.5	9	.1	13	.1	
Jersey	D	733	3,027	44.6	3,760	55.3			4	.1	
JoDaviess	R	250	3,809	51.7	3,559	48.2	3		6	.1	
Johnson	R	901	2,231	62.7	1,330	37.3					
Kane	R	8,136	36,327	55.9	28,191	43.4	257	.4	167	.3	
Kankakee	D	464	14,607	49.2	15,071	50.6	18	.1	22	.1	
Kendall	R	2,377	5,189	64.7	2,812	35.1	3		14	.2	
Knox	R	1,301	10,348	53.3	9,047	46.5	23	.1	28	.1	
Lake	R	556	46,927	49.9	46,371	49.3	237	.3	494	.5	5
LaSalle	D	3,305	18,159	45.8	21,464	54.1	15		35	.1	
Lawrence	R	410	3,862	52.8	3,452	47.1	3		8	.1	
Lee	R	2,064	6,919	58.6	4,855	41.2	8	.1	12	.1	
Livingston	R	3,212	8,079	62.3	4,867	37.6	1		9	.1	
Logan	R	643	6,457	52.6	5,814	47.4	3		3		
Macon	D	4,453	14,914	43.2	19,367	56.1	59	.2	169	.5	

VOTE FOR UNITED STATES SENATORS—(Continued)
(To Fill Vacancy November 3, 1970)

Counties	Plurality		Republican		Democratic		Socialist Labor		Socialist Workers		Write-ins
			Ralph Tyler Smith	Per Cent	Adlai E. Stevenson, III	Per Cent	Louis Fisher	Per Cent	Lynn Henderson	Per Cent	
Macoupin	D	3,216	8,461	42.0	11,677	57.8	11	.1	17	.1	.....
Madison	D	11,859	30,415	41.8	42,274	58.0	71	.1	59	.1	1
Marion	D	1,758	5,993	43.0	7,751	55.5	53	.4	148	1.1	.....
Marshall	R	38	2,560	50.3	2,522	49.5	3	.1	5	.1	.....
Mason	D	627	3,033	45.3	3,660	54.7	1	.....	2	.....	.....
Massac	R	1,012	3,246	59.1	2,234	40.7	3	.1	7	.1	.....
McDonough	R	1,685	5,569	58.9	3,884	41.0	3	.....	7	.1	.....
McHenry	R	5,213	19,681	57.4	14,468	42.1	49	.1	134	.4	.....
McLean	R	2,133	15,448	53.3	13,315	46.0	58	.2	134	.5	.....
Menard	R	589	2,561	56.4	1,972	43.4	4	.1	4	.1	.....
Mercer	R	18	3,521	50.2	3,503	49.8	3	.....	2	.....	.....
Monroe	R	1,056	4,529	56.5	3,473	43.4	5	.1	2	.....	.....
Montgomery	D	1,871	5,918	43.1	7,789	56.8	4	.....	7	.1	.....
Morgan	R	864	7,068	53.2	6,204	46.7	2	.....	7	.1	.....
Moultrie	D	494	2,396	45.3	2,890	54.6	2	.....	7	.1	.....
Ogle	R	3,244	8,204	62.3	4,960	37.6	5	.....	16	.1	.....
Peoria	D	2,063	23,488	47.5	25,551	51.7	157	.3	266	.5	3
Perry	D	331	4,372	48.1	4,703	51.9	3	.....	2	.....	.....
Piatt	R	178	2,973	51.5	2,795	48.4	1	.....	8	.1	.....
Pike	D	766	3,733	45.3	4,499	54.5	5	.1	5	.1	.....
Pope	R	422	1,042	62.6	620	37.3	.....	.....	1	.1	.....
Pulaski	R	1	1,879	49.9	1,878	49.9	1	.1	4	.1	.....
Putnam	D	186	1,060	45.9	1,246	54.0	.....	.....	2	.1	.....
Randolph	D	317	6,635	48.8	6,952	51.1	5	.....	12	.1	.....
Richland	R	681	3,929	54.6	3,248	45.2	4	.1	5	.1	.....
Rock Island	D	10,586	19,191	39.1	29,777	60.5	37	.1	132	.3	.....
Saline	D	476	5,251	47.8	5,727	52.1	2	.....	9	.1	.....
Sangamon	D	3,341	27,872	46.9	31,213	52.5	151	.3	166	.3	.....
Schuyler	R	501	2,220	56.3	1,719	43.6	2	.1	.....	.....	.....
Scott	R	187	1,569	53.1	1,382	46.8	.....	.....	3	.1	.....
Shelby	D	864	4,361	45.3	5,225	54.3	9	.1	25	.3	.....
Stark	R	537	1,717	59.3	1,180	40.7	1	.....	1	.....	.....
St. Clair	D	14,982	29,043	39.5	44,025	59.8	82	.1	457	.6	.....
Stephenson	R	534	7,465	51.8	6,931	48.1	5	.....	10	.1	.....
Tazewell	D	4,707	14,872	42.9	19,579	56.6	50	.1	128	.4	.....
Union	D	1,047	3,149	42.9	4,196	57.1	1	.....	2	.....	.....
Vermilion	D	1,918	16,192	47.1	18,110	52.7	19	.1	39	.1	.....
Wabash	R	327	2,913	52.8	2,586	46.9	3	.1	9	.2	.....
Warren	R	1,146	4,513	57.2	3,367	42.6	3	.....	18	.2	.....
Washington	R	1,431	3,798	61.5	2,367	38.4	4	.1	3	.....	.....
Wayne	R	1,073	4,333	57.0	3,260	42.9	3	.....	6	.1	.....
White	R	20	4,339	49.9	4,319	49.6	11	.1	35	.4	.....
Whiteside	R	2,649	9,984	57.6	7,335	42.3	7	.....	14	.1	.....
Will	D	371	31,986	49.2	32,357	49.8	240	.4	374	.6	.....
Williamson	D	162	9,529	49.5	9,691	50.4	7	.....	15	.1	.....
Winnebago	D	6,191	29,018	45.1	35,209	54.7	40	.1	58	.1	.....
Woodford	R	1,087	5,491	55.4	4,404	44.4	6	.1	10	.1	.....
Down State	D	12,590	871,399	49.5	883,989	50.2	2,155	.1	4,067	.2	10
Cook County	D	532,746	648,319	35.3	1,181,065	64.2	3,409	.2	4,792	.3	67
Total	D	545,336	1,519,718	42.2	2,065,054	57.4	5,564	.2	8,859	.2	77

Plurality is computed from the Republican and Democratic votes.
Counties Carried, Mr. Smith, 57; Mr. Stevenson, 45.

VOTE FOR UNITED STATES SENATOR
(To Fill Vacancy) ALL PARTIES—COOK COUNTY—NOVEMBER 3, 1970
(Information furnished by Clerk of Cook County)

CHICAGO	Republican Ralph Tyler Smith	Democratic Adlai E. Stevenson, III	Socialist Workers Lynn Henderson	Socialist Labor Louis Fisher
WARDS				
1	2,150	11,846	38	41
2	1,076	13,704	31	91
3	1,008	18,219	51	112
4	1,137	15,362	70	72
5	2,021	14,539	81	79
6	1,315	17,940	53	89
7	5,526	19,182	79	50
8	3,043	26,045	53	92
9	8,564	15,363	93	40
10	7,205	17,562	86	53
11	3,892	18,636	62	29
12	7,652	14,679	79	46
13	16,059	19,685	158	53
14	3,779	13,046	58	36
15	9,912	13,900	103	40
16	1,496	13,293	50	72
17	861	14,127	29	99
18	10,835	22,272	119	51
19	16,837	19,322	117	45
20	1,263	16,670	69	140
21	3,223	27,612	64	79
22	2,926	13,098	38	45
23	12,082	18,738	137	45
24	357	13,059	13	36
25	2,348	14,808	62	55
26	2,466	14,311	49	45
27	525	9,435	28	48
28	1,197	9,036	52	73
29	438	14,051	23	51
30	3,461	13,067	58	71
31	2,673	15,425	50	36
32	2,570	12,972	44	54
33	7,868	13,959	106	40
34	5,062	10,313	67	32
35	9,232	14,657	92	31
36	10,558	16,799	126	47
37	6,194	14,747	57	33
38	13,592	21,252	150	47
39	9,779	15,075	81	33
40	7,118	19,068	100	44
41	16,147	18,121	124	44
42	5,309	14,331	36	54
43	5,174	11,326	52	67
44	7,540	19,567	98	53
45	14,047	18,047	106	43
46	5,913	15,411	114	47
47	10,923	15,788	98	40
48	5,611	13,323	72	46
49	9,761	25,848	102	77
50	8,642	31,084	81	51
Total	298,367	819,720	3,759	2,797

VOTE FOR UNITED STATES SENATOR—(Continued)
(To Fill Vacancy)—Cook County—November 3, 1970

CHICAGO	Republican Ralph Tyler Smith	Democratic Adlai E. Stevenson, III	Socialist Workers Lynn Henderson	Socialist Labor Louis Fisher
SUBURBS				
Berwyn	12,616	11,943	63	12
Cicero	17,362	10,417	119	59
Lyons	1,514	2,194	8	6
Stickney	1,054	1,625	7	3
Total	32,546	26,179	197	80
TOWNSHIPS				
Barrington	1,817	955	3	0
Bloom	12,093	13,174	25	20
Bremen	10,430	12,666	36	25
Calumet	3,354	4,430	13	9
Elk Grove	12,141	10,300	25	14
Evanston	13,265	18,135	48	35
Hanover	3,404	3,656	13	5
Lemont	1,035	1,556	6	5
Leyden	14,976	18,668	51	36
Lyons	15,784	13,732	34	19
Maine	25,138	23,647	64	25
New Trier	14,425	15,043	28	19
Niles	15,468	34,118	50	44
Northfield	13,640	9,831	14	5
Norwood Park	5,063	6,905	21	13
Oak Park	13,023	12,474	34	23
Orland	1,943	1,730	8	1
Palatine	9,309	7,569	17	6
Palos	5,047	4,547	15	10
Proviso	26,708	31,081	103	61
Rich	8,221	7,055	17	10
River Forest	3,342	2,203	7	3
Riverside	4,760	3,754	13	10
Schaumburg	6,278	6,845	12	9
Stickney	4,166	6,073	15	15
Thornton	26,116	26,233	63	35
Wheeling	20,126	15,855	30	20
Worth	26,334	22,931	71	55
Total	317,406	335,166	836	532
GRAND TOTAL	648,319	1,181,065	4,792	3,409

Cook County write-ins—67.
Suburbs under jurisdiction of Chicago Election Commission.

VOTE FOR STATE TREASURER—NOVEMBER 3, 1970

Counties	Plurality		Republican		Democratic		Socialist Labor		Socialist Workers		Write-ins
			Edmund J. Kucharski	Per Cent	Alan J. Dixon	Per Cent	Edward C. Gross	Per Cent	Naomi Allen	Per Cent	
Adams	D	624	9,688	47.9	10,312	51.0	120	.6	96	.5	.....
Alexander	D	108	2,344	48.7	2,452	51.0	8	.2	7	.1	.....
Bond	D	276	2,628	47.4	2,904	52.4	4	.1	4	.1	.....
Boone	R	1,349	4,197	59.4	2,848	40.3	10	.1	11	.2	.....
Brown	D	211	1,264	46.0	1,475	53.7	2	.1	6	.2	.....
Bureau	R	802	7,274	52.8	6,472	47.0	7	.1	7	.1	.....
Calhoun	D	218	1,090	45.3	1,308	54.3	4	.2	4	.2	.....
Carroll	R	1,380	3,942	60.6	2,562	39.3	1	.....	6	.1	.....
Cass	D	1,125	2,486	40.7	3,611	59.3	1	.....	3	.....	.....
Champaign	R	2,018	19,119	52.2	17,101	46.8	134	.4	219	.6	.....
Christian	D	3,356	5,186	37.7	8,542	62.1	9	.1	8	.1	.....
Clark	D	336	3,301	47.5	3,637	52.3	7	.1	10	.1	.....
Clay	R	143	3,191	51.1	3,048	48.8	4	.1	3	.....	.....
Clinton	D	1,171	4,203	43.8	5,374	56.0	12	.1	5	.1	.....
Coles	D	1,317	6,939	45.6	8,256	54.2	13	.1	21	.1	.....
Cook	(See below)										
Crawford	D	406	4,168	47.6	4,574	52.1	8	.1	14	.2	.....
Cumberland	D	687	1,854	42.1	2,541	57.8	1	.....	3	.1	.....
DeKalb	R	3,567	9,718	60.8	6,151	38.4	38	.2	101	.6	.....
DeWitt	R	265	3,062	52.2	2,797	47.7	2	.....	4	.1	.....
Douglas	R	234	3,468	51.7	3,234	48.2	3	.....	7	.1	.....
DuPage	R	50,823	98,945	67.1	48,122	32.6	129	.1	231	.2	.....
Edgar	R	479	4,745	52.6	4,266	47.3	3	.....	7	.1	.....
Edwards	R	789	2,065	61.7	1,276	38.2	2	.1	1	.....	.....
Effingham	D	529	4,703	47.3	5,232	52.5	6	.1	5	.1	.....
Fayette	D	347	4,256	48.0	4,603	51.8	5	.1	9	.1	.....
Ford	R	1,205	3,542	60.2	2,337	39.7	3	.1	2	.....	.....
Franklin	D	3,467	6,097	38.9	9,564	60.9	10	.1	20	.1	.....
Fulton	D	2,773	6,222	40.8	8,995	59.0	14	.1	20	.1	.....
Gallatin	D	805	1,400	38.8	2,205	61.1	3	.1	1	.....	.....
Greene	D	513	2,758	45.6	3,271	54.1	4	.1	11	.2	.....
Grundy	R	169	4,786	50.6	4,617	48.9	10	.1	34	.4	.....
Hamilton	D	274	2,031	46.7	2,305	53.0	6	.1	7	.2	.....
Hancock	R	1,196	4,723	57.2	3,527	42.7	4	.....	10	.1	.....
Hardin	R	199	1,394	54.1	1,105	45.8	1	.....	2	.1	.....
Henderson	R	259	1,938	53.5	1,679	46.4	1	.....	3	.1	.....
Henry	R	1,355	8,464	54.2	7,109	45.6	13	.1	15	.1	.....
Iroquois	R	3,661	7,641	65.7	3,980	34.2	4	.....	10	.1	.....
Jackson	D	668	7,294	47.6	7,962	51.9	12	.1	56	.4	.....
Jasper	D	596	2,183	43.9	2,779	55.9	2	.....	8	.2	.....
Jefferson	D	2,021	5,131	41.7	7,152	58.1	15	.1	10	.1	.....
Jersey	D	685	2,810	44.5	3,495	55.3	4	.1	9	.1	.....
JoDaviess	R	735	3,890	55.0	3,155	44.7	5	.1	11	.2	.....
Johnson	R	764	2,049	61.5	1,285	38.5	.....	.....	.....	.....	.....
Kane	R	13,565	38,025	60.2	24,460	38.7	424	.7	267	.4	.....
Kankakee	R	1,520	15,212	52.5	13,692	47.3	23	.1	37	.1	.....
Kendall	R	2,735	5,242	67.4	2,507	32.3	7	.1	14	.2	.....
Knox	R	2,468	10,606	56.3	8,138	43.2	52	.3	45	.2	.....
Lake	R	16,366	51,559	58.4	35,193	39.8	557	.6	1,077	1.2	1
LaSalle	D	1,824	18,008	47.5	19,832	52.3	33	.1	32	.1	.....
Lawrence	D	133	3,463	48.9	3,596	50.9	9	.1	10	.1	.....
Lee	R	1,845	6,611	58.0	4,766	41.8	15	.1	6	.1	.....
Livingston	R	3,547	8,091	64.1	4,544	35.9	2	.....	3	.....	.....
Logan	R	1,241	6,536	55.3	5,295	44.7	5	.....	5	.....	.....
Macon	D	6,773	13,284	39.5	20,057	59.7	118	.4	147	.4	.....

VOTE FOR STATE TREASURER—NOVEMBER 3, 1970—(Continued)

Counties	Plurality		Republican		Democratic		Socialist Labor		Socialist Workers		Write-ins
			Edmund J. Kucharski	Per Cent	Alan J. Dixon	Per Cent	Edward C. Gross	Per Cent	Naomi Allen	Per Cent	
Macoupin	D	3,776	7,737	40.1	11,513	59.7	27	.1	27	.1	.....
Madison	D	15,705	26,939	38.6	42,644	61.1	101	.1	114	.2	.....
Marion	D	2,248	5,376	40.4	7,624	57.5	179	1.3	112	.8	.....
Marshall	R	131	2,540	51.3	2,409	48.6	1	.....	3	.1	.....
Mason	D	1,038	2,717	42.0	3,755	58.0	1	.....	1	.....	.....
Massac	R	821	2,900	58.1	2,079	41.6	4	.1	10	.2	.....
McDonough	R	2,172	5,651	61.8	3,479	38.0	6	.1	12	.1	.....
McHenry	R	9,574	21,332	63.6	11,758	35.0	162	.5	302	.9	.....
McLean	R	5,597	16,643	58.9	11,046	39.1	359	1.3	195	.7	.....
Menard	R	532	2,455	55.9	1,923	43.8	7	.2	6	.1	.....
Mercer	R	290	3,537	52.1	3,247	47.8	6	.1	3	.....	.....
Monroe	D	28	3,949	49.8	3,977	50.0	5	.1	5	.1	.....
Montgomery	D	2,042	5,444	42.1	7,486	57.8	5	.....	8	.1	.....
Morgan	R	457	6,612	51.7	6,155	48.1	8	.1	9	.1	.....
Moultrie	D	529	2,247	44.6	2,776	55.1	6	.1	8	.2	.....
Ogle	R	3,539	8,079	63.9	4,540	35.9	15	.1	17	.1	.....
Peoria	D	89	23,444	49.1	23,533	49.2	347	.7	466	1.0	.....
Perry	D	751	4,087	45.7	4,838	54.2	4	.....	5	.1	.....
Piatt	R	237	2,932	51.9	2,695	47.8	7	.1	9	.2	.....
Pike	D	862	3,357	44.2	4,219	55.6	10	.1	10	.1	.....
Pope	R	396	972	62.7	576	37.2	1	.1	.....	.....	.....
Pulaski	D	59	1,732	49.1	1,791	50.7	4	.1	4	.1	.....
Putnam	D	82	1,064	48.1	1,146	51.8	1	.....	3	.1	.....
Randolph	D	1,123	5,928	45.6	7,051	54.2	14	.1	13	.1	.....
Richland	R	157	3,437	51.0	3,280	48.6	5	.1	22	.3	.....
Rock Island	D	5,980	20,427	43.4	26,407	56.2	62	.1	141	.3	.....
Saline	D	782	4,871	46.2	5,653	53.7	4	.....	13	.1	.....
Sangamon	D	876	28,209	48.6	29,085	50.2	398	.7	313	.5	.....
Schuyler	R	276	1,988	53.6	1,712	46.2	2	.1	4	.1	.....
Scott	R	122	1,435	52.1	1,313	47.7	2	.1	2	.1	.....
Shelby	D	1,389	3,877	42.3	5,266	57.4	11	.1	21	.2	.....
Stark	R	534	1,676	59.4	1,142	40.5	3	.1	1	.....	.....
St. Clair	D	21,972	24,546	34.3	46,518	65.0	119	.2	353	.5	.....
Stephenson	R	1,143	7,471	54.0	6,328	45.8	9	.1	14	.1	.....
Tazewell	D	3,409	14,836	44.2	18,245	54.3	212	.6	299	.9	.....
Union	D	1,477	2,746	39.4	4,223	60.5	1	.....	6	.1	.....
Vermilion	D	921	16,153	48.5	17,074	51.3	36	.1	37	.1	.....
Wabash	D	97	2,528	48.9	2,625	50.8	11	.2	6	.1	.....
Warren	R	1,983	4,831	62.7	2,848	37.0	6	.1	18	.2	.....
Washington	R	1,248	3,599	60.4	2,351	39.5	4	.1	2	.....	.....
Wayne	R	738	4,011	54.9	3,273	44.9	6	.1	6	.1	.....
White	D	501	3,841	46.7	4,342	52.8	12	.1	34	.4	.....
Whiteside	R	3,269	9,813	59.9	6,544	39.9	14	.1	13	.1	.....
Will	R	3,166	32,843	51.6	29,677	46.5	446	.7	788	1.2	.....
Williamson	D	1,149	8,612	46.8	9,761	53.0	10	.1	14	.1	.....
Winnebago	D	3,914	28,615	46.6	32,529	53.0	121	.2	124	.2	.....
Woodford	R	1,430	5,512	57.3	4,082	42.5	6	.1	10	.1	.....
Down State	R	50,449	868,287	51.1	817,838	48.2	4,669	.3	6,247	.4	1
Cook County	D	139,221	815,150	45.8	954,371	53.6	4,254	.2	6,872	.4	18
Total	D	88,772	1,683,437	48.4	1,772,209	50.9	8,923	.3	13,119	.4	19

Plurality is computed from the Republican and Democratic votes.
Counties Carried, Mr. Kucharski, 50; Mr. Dixon, 52.

VOTE FOR STATE TREASURER—ALL PARTIES—COOK COUNTY
NOVEMBER 3, 1970
(Information furnished by Clerk of Cook County)

CHICAGO	Republican Edmund J. Kucharski	Democratic Alan J. Dixon	Socialist Workers Naomi Allen	Socialist Labor Edward C. Gross
WARDS				
1	2,543	11,102	44	46
2	1,930	11,658	68	107
3	1,102	17,150	47	98
4	2,846	12,462	101	80
5	6,394	9,020	166	109
6	1,723	15,561	107	112
7	8,532	14,725	158	80
8	4,630	21,737	181	117
9	10,468	12,753	108	65
10	8,987	14,595	132	74
11	4,393	17,610	62	33
12	9,922	12,085	118	34
13	19,850	15,332	193	55
14	4,627	11,755	72	36
15	12,198	11,263	142	39
16	1,764	12,008	79	89
17	1,228	12,416	59	121
18	12,090	19,736	121	50
19	18,238	16,832	109	58
20	1,371	15,129	103	155
21	4,870	23,080	171	137
22	3,651	11,940	63	40
23	15,860	14,305	172	57
24	417	12,554	17	27
25	2,987	13,921	67	49
26	3,145	13,339	61	45
27	619	9,111	30	44
28	1,329	8,454	54	70
29	557	13,358	35	50
30	4,215	11,748	80	70
31	3,261	14,528	52	36
32	3,501	11,737	65	49
33	9,148	12,065	110	46
34	6,198	8,820	98	38
35	12,325	11,066	140	29
36	12,598	13,957	129	56
37	7,018	13,275	65	51
38	16,201	17,793	158	54
39	11,372	12,848	97	48
40	9,320	15,897	114	51
41	20,273	13,242	135	48
42	6,983	11,948	61	70
43	7,626	8,086	115	85
44	10,999	14,761	171	81
45	16,356	14,443	126	43
46	8,603	11,566	190	79
47	12,280	13,579	126	51
48	6,929	11,200	106	61
49	13,455	20,509	197	113
50	12,524	25,462	138	101
Total	380,056	693,521	5,313	3,337

VOTE FOR STATE TREASURER—ALL PARTIES—COOK COUNTY
NOVEMBER 3, 1970—(Continued)

CHICAGO	Republican Edmund J. Kucharski	Democratic Alan J. Dixon	Socialist Workers Naomi Allen	Socialist Labor Edward C. Gross
SUBURBS				
Berwyn	15,504	8,540	74	24
Cicero	20,622	6,788	110	77
Lyons	1,941	1,714	11	6
Stickney	1,371	1,255	11	4
Total	39,438	18,297	206	111
TOWNSHIPS				
Barrington	2,131	607	2	1
Bloom	14,215	10,284	42	39
Bremen	12,708	9,849	51	37
Calumet	4,012	3,586	18	12
Elk Grove	15,257	6,846	27	24
Evanston	19,129	11,258	132	55
Hanover	3,959	2,975	17	7
Lemont	1,355	1,216	4	3
Leyden	18,178	14,494	74	57
Lyons	19,218	9,682	61	34
Maine	31,745	16,169	95	55
New Trier	19,774	9,127	71	22
Niles	22,415	25,901	94	85
Northfield	17,040	6,094	27	16
Norwood Park	6,512	5,152	25	18
Oak Park	16,186	8,677	74	38
Orland	2,235	1,355	17	6
Palatine	11,485	5,127	25	7
Palos	6,107	3,461	15	8
Proviso	32,000	24,098	141	84
Rich	10,330	4,697	21	15
River Forest	3,922	1,512	14	5
Riverside	5,833	2,510	14	15
Schaumburg	8,255	4,681	13	8
Stickney	5,147	4,871	24	12
Thornton	31,068	20,071	103	59
Wheeling	24,926	10,420	51	29
Worth	30,514	17,833	101	55
Total	395,656	242,553	1,353	806
GRAND TOTAL	815,150	954,371	6,872	4,254

Cook County Write-ins—18.
Suburbs under jurisdiction of Chicago Election Commission.

VOTE FOR SUPERINTENDENT OF PUBLIC INSTRUCTION
NOVEMBER 3, 1970

Counties	Plurality		Republican		Democratic		Socialist Labor		Socialist Workers		Write-ins
			Ray Page	Per Cent	Michael J. Bakalis	Per Cent	George A. LaForest	Per Cent	Emerson Allen	Per Cent	
Adams	R	1,996	10,525	54.0	8,529	43.7	174	.9	280	1.4	
Alexander	R	125	2,506	51.1	2,381	48.6	8	.2	5	.1	
Bond	R	451	3,061	53.9	2,610	46.0	1		4	.1	
Boone	R	913	4,006	56.3	3,093	43.4	9	.1	11	.2	
Brown	R	44	1,419	50.8	1,375	49.1			4	.1	
Bureau	R	1,377	7,650	54.9	6,273	45.0	5		7	.1	
Calhoun	D	81	1,188	48.3	1,269	51.5			5	.2	
Carroll	R	1,691	4,104	62.9	2,413	37.0	1		4	.1	1
Cass	D	816	2,702	43.4	3,518	56.6					
Champaign	D	3,580	16,070	44.4	19,650	54.3	97	.3	353	1.0	
Christian	D	3,657	5,151	36.9	8,808	63.0	2		10	.1	
Clark	R	379	3,702	52.6	3,323	47.2	4	.1	7	.1	
Clay	R	708	3,542	55.5	2,834	44.4	4	.1	3		
Clinton	R	968	5,334	54.9	4,366	44.9	7	.1	7	.1	
Coles	D	1,679	6,904	44.5	8,583	55.4	6		11	.1	
Cook	(See below)										
Crawford	R	659	4,789	53.7	4,130	46.2	4		9	.1	
Cumberland	D	441	2,029	45.0	2,470	54.9	1		5	.1	
DeKalb	R	268	8,173	50.4	7,905	48.6	40	.2	131	.8	
DeWitt	D	421	2,693	46.3	3,114	53.5	3	.1	4	.1	
Douglas	D	271	3,280	48.0	3,551	51.9	1		4	.1	
DuPage	R	20,386	83,625	56.7	63,239	43.0	125	.1	222	.2	
Edgar	R	941	5,067	55.2	4,126	44.8	3		4		
Edwards	R	1,088	2,263	65.8	1,175	34.2	1		1		
Effingham	R	376	5,285	51.7	4,909	48.1	10	.1	8	.1	
Fayette	R	370	4,630	52.0	4,260	47.8	5	.1	11	.1	
Ford	R	526	3,234	54.4	2,708	45.5	5	.1	1		
Franklin	D	2,366	6,896	42.6	9,262	57.2	10	.1	22	.1	
Fulton	D	1,887	6,757	43.8	8,644	56.0	17	.1	19	.1	
Gallatin	D	446	1,612	43.9	2,058	56.0	2	.1			
Greene	R	530	3,364	54.2	2,834	45.6	3		12	.2	
Grundy	R	731	5,276	53.6	4,545	46.1	14	.1	21	.2	
Hamilton	R	252	2,376	52.6	2,124	47.1	2		12	.3	
Hancock	R	1,673	5,069	59.7	3,396	40.1	6	.1	5	.1	
Hardin	R	379	1,410	57.7	1,031	42.2	3	.1	1		
Henderson	R	471	2,058	56.4	1,587	43.5			3	.1	
Henry	R	2,164	8,854	56.8	6,690	43.0	12	.1	13	.1	
Iroquois	R	2,153	6,968	59.1	4,815	40.8	3		11	.1	
Jackson	R	738	8,127	52.1	7,389	47.5	10	.1	46	.3	
Jasper	D	57	2,504	49.4	2,561	50.6	2		2		
Jefferson	D	625	5,913	47.4	6,538	52.4	7	.1	11	.1	
Jersey	R	158	3,321	51.2	3,163	48.7	1		6	.1	
JoDaviess	R	1,581	4,316	61.1	2,735	38.7	3		12	.2	
Johnson	R	1,011	2,228	64.7	1,217	35.3					
Kane	R	7,510	35,205	55.3	27,695	43.5	424	.7	330	.5	
Kankakee	D	177	14,450	49.6	14,627	50.2	23	.1	22	.1	
Kendall	R	2,321	5,060	64.7	2,739	35.0	4	.1	14	.2	
Knox	R	2,343	10,405	55.8	8,062	43.2	44	.2	153	.8	
Lake	R	4,451	47,966	51.9	43,515	47.0	324	.3	774	.8	
LaSalle	D	1,082	18,569	48.5	19,651	51.3	21	.1	30	.1	
Lawrence	R	816	3,984	55.6	3,168	44.2	6	.1	10	.1	
Lee	R	1,975	6,701	58.5	4,726	41.3	9	.1	15	.1	
Livingston	R	2,678	7,736	60.5	5,058	39.5	5		5		
Logan	R	325	6,179	51.4	5,854	48.6	4		5		
Macon	D	5,350	12,983	40.2	18,333	56.7	270	.8	733	2.3	

VOTE FOR SUPERINTENDENT OF PUBLIC INSTRUCTION
NOVEMBER 3, 1970—(Continued)

Counties	Plurality		Republican		Democratic		Socialist Labor		Socialist Workers		Write-ins
			Ray Page	Per Cent	Michael J. Bakalis	Per Cent	George A. LaForest	Per Cent	Emerson Allen	Per Cent	
Macoupin	D	1,870	8,861	45.1	10,731	54.7	10	.1	24	.1	.....
Madison	D	7,718	31,028	44.3	38,746	55.4	91	.1	107	.2	.....
Marion	D	677	6,341	46.6	7,018	51.6	84	.6	169	1.2	.....
Marshall	R	239	2,573	52.5	2,334	47.5	1	.....	2	.....	.....
Mason	D	639	2,976	45.1	3,615	54.9	2	.....	1	.....	.....
Massac	R	1,497	3,324	64.3	1,827	35.4	9	.2	6	.1	.....
McDonough	R	2,344	5,846	62.5	3,502	37.4	3	.....	6	.1	.....
McHenry	R	6,488	19,593	58.5	13,105	39.1	199	.6	613	1.8	.....
McLean	R	310	14,126	49.5	13,816	48.4	399	1.4	202	.7	.....
Menard	R	353	2,418	53.8	2,065	45.9	5	.1	7	.2	.....
Mercer	R	1,004	3,899	57.3	2,835	42.5	4	.1	7	.1	.....
Monroe	R	1,039	4,408	56.6	3,369	43.3	5	.1	2	.....	.....
Montgomery	D	1,421	5,950	44.6	7,371	55.4	2	.....	4	.....	.....
Morgan	R	348	6,692	51.4	6,344	48.6	6	.....	5	.....	.....
Moultrie	D	490	2,327	45.2	2,817	54.6	3	.1	3	.1	.....
Ogle	R	2,859	7,822	61.0	4,963	38.7	10	.1	20	.2	.....
Peoria	R	1,196	24,085	50.1	22,889	47.6	329	.7	745	1.6	.....
Perry	D	15	4,505	49.9	4,520	50.0	4	.....	5	.1	.....
Piatt	D	257	2,719	47.6	2,976	52.1	3	.1	9	.2	.....
Pike	R	27	3,901	50.1	3,874	49.7	5	.1	8	.1	.....
Pope	R	492	1,049	65.3	557	34.7	.....	.....	.....	.....	.....
Pulaski	R	145	1,859	51.9	1,714	47.9	3	.1	5	.1	.....
Putnam	R	13	1,113	50.2	1,100	49.6	2	.1	2	.1	.....
Randolph	R	311	6,678	51.1	6,367	48.7	8	.1	13	.1	.....
Richland	R	1,264	4,087	59.0	2,823	40.8	4	.1	7	.1	.....
Rock Island	D	4,357	21,243	45.1	25,600	54.5	56	.1	159	.3	.....
Saline	R	169	5,437	50.7	5,268	49.1	8	.1	8	.1	.....
Sangamon	D	4,034	27,215	46.0	31,249	52.9	176	.3	499	.8	.....
Schuyler	R	626	2,263	58.0	1,637	42.0	1	.....	1	.....	.....
Scott	R	451	1,662	57.9	1,211	42.1	.....	.....	1	.....	.....
Shelby	D	1,337	3,992	42.7	5,329	57.0	9	.1	20	.2	.....
Stark	R	605	1,716	60.6	1,111	39.2	2	.1	2	.1	.....
St. Clair	D	15,276	27,269	38.8	42,545	60.5	116	.2	346	.5	.....
Stephenson	R	407	7,203	51.5	6,796	48.5	5	.....	7	.....	.....
Tazewell	D	1,710	15,679	46.4	17,389	51.4	232	.7	512	1.5	.....
Union	D	902	3,091	43.6	3,993	56.4	.....	.....	.....	.....	.....
Vermilion	D	3,783	14,900	44.3	18,683	55.5	28	.1	37	.1	.....
Wabash	R	679	2,965	56.4	2,286	43.4	7	.1	6	.1	.....
Warren	R	2,245	5,009	64.2	2,764	35.5	4	.1	16	.2	.....
Washington	R	1,647	3,814	63.7	2,167	36.2	3	.1	2	.....	.....
Wayne	R	1,353	4,373	59.1	3,020	40.8	2	.....	7	.1	.....
White	R	188	4,280	50.9	4,092	48.7	7	.1	28	.3	.....
Whiteside	R	2,944	9,783	58.7	6,839	41.1	10	.1	15	.1	.....
Will	R	912	31,728	49.6	30,816	48.2	440	.7	978	1.5	.....
Williamson	R	377	9,500	51.0	9,123	48.9	9	.....	13	.1	.....
Winnebago	D	10,769	25,927	41.3	36,696	58.3	108	.2	98	.2	.....
Woodford	R	1,293	5,494	56.6	4,201	43.3	9	.1	3	.....	.....
Down State	R	23,160	861,942	50.3	838,782	49.0	4,168	.2	8,128	.5	1
Cook County	D	496,521	621,959	35.5	1,118,480	63.9	4,661	.3	5,803	.3	27
Total	D	473,361	1,483,901	42.8	1,957,262	56.5	8,829	.3	13,931	.4	28

Plurality is computed from the Republican and Democratic votes.
Counties Carried, Mr. Page 69; Mr. Bakalis, 33.

VOTE FOR SUPERINTENDENT OF PUBLIC INSTRUCTION
ALL PARTIES—COOK COUNTY—NOVEMBER 3, 1970
(Information furnished by Clerk of Cook County)

CHICAGO	Republican Ray Page	Democratic Michael J. Bakalis	Socialist Workers Emerson Allen	Socialist Labor George A. LaForest
WARDS				
1	2,005	11,538	32	51
2	1,283	12,149	50	101
3	1,017	17,076	54	110
4	1,244	13,963	73	99
5	1,964	13,359	106	101
6	1,589	15,303	82	121
7	5,338	17,247	122	97
8	3,614	22,045	129	138
9	7,782	14,588	99	93
10	6,171	16,595	111	69
11	3,123	18,521	39	32
12	6,550	14,475	91	56
13	13,893	19,794	148	66
14	3,060	12,788	54	36
15	8,831	13,768	104	54
16	1,524	11,948	65	105
17	1,110	12,325	67	131
18	9,456	21,711	102	71
19	15,102	19,380	93	68
20	1,367	14,813	81	148
21	3,998	23,499	132	178
22	2,576	12,562	40	61
23	10,692	18,122	147	85
24	398	12,686	12	34
25	2,020	14,587	45	43
26	2,073	14,005	40	53
27	544	9,147	31	44
28	1,255	8,419	55	76
29	496	13,419	28	47
30	3,206	12,409	59	78
31	2,316	15,247	27	36
32	2,118	12,568	39	52
33	7,204	13,448	109	52
34	4,586	9,947	70	53
35	8,362	13,848	103	48
36	9,334	16,426	87	66
37	5,560	14,493	56	60
38	11,581	21,128	127	78
39	8,891	14,833	72	53
40	6,632	18,245	87	56
41	14,505	17,717	134	68
42	5,226	13,635	43	64
43	5,123	10,530	88	70
44	7,015	18,516	134	75
45	12,512	17,835	119	44
46	5,527	14,492	133	76
47	10,143	15,422	114	62
48	5,199	12,677	83	58
49	9,473	24,395	136	91
50	8,345	29,415	106	64
Total	272,933	777,058	4,158	3,672

VOTE FOR SUPERINTENDENT OF PUBLIC INSTRUCTION
ALL PARTIES—CHICAGO SUBURBS—NOVESMBER 3, 1970—(Continued)

CHICAGO	Republican Ray Page	Democratic Michael J. Bakalis	Socialist Workers Emerson Allen	Socialist Labor George A. LaForest
SUBURBS				
Berwyn	12,323	11,399	78	21
Cicero	17,780	9,249	117	75
Lyons	1,520	2,081	8	8
Stickney	1,046	1,530	11	7
Total	32,669	24,259	214	111
TOWNSHIPS				
Barrington	1,810	909	2	3
Bloom	12,294	12,270	55	37
Bremen	10,415	11,846	72	40
Calumet	3,336	4,176	18	17
Elk Grove	12,164	9,836	29	19
Evanston	13,148	17,327	91	49
Hanover	3,414	3,509	23	5
Lemont	1,063	1,457	4	5
Leyden	14,769	17,436	92	71
Lyons	15,420	13,246	55	41
Maine	25,638	22,001	103	62
New Trier	14,630	14,285	42	27
Niles	15,847	32,136	106	65
Northfield	13,968	9,048	31	18
Norwood Park	4,769	6,644	28	21
Oak Park	13,129	11,765	58	24
Orland	1,902	1,699	9	8
Palatine	9,321	7,072	33	8
Palos	5,054	4,177	30	19
Proviso	26,194	29,695	159	90
Rich	8,282	6,697	23	14
River Forest	3,338	2,084	9	4
Riverside	4,620	3,634	14	16
Schaumburg	6,526	6,283	24	14
Stickney	4,002	5,865	34	24
Thornton	25,579	24,895	128	82
Wheeling	20,201	14,847	61	29
Worth	25,524	22,324	98	66
Total	316,357	317,163	1,431	878
GRAND TOTAL	621,959	1,118,480	5,803	4,661

Cook County Write-ins—27.
Suburbs under jurisdiction of Chicago Election Commission.

VOTE OR TRUSTEES OF THE UNIVERSITY OF ILLINOIS
(For Full Term)—NOVEMBER 3, 1970

Counties	Republican			Democratic			Socialist Labor			Socialist Workers		
	W. Clement Stone	William George Karnes	Earl Edwin Walker	William D. Forsyth, Jr.	George W. Howard III	Earl L. Neal	Elizabeth Schnur	Stanley L. Prorok	Clarys L. Essex	Deborah J. Notkin	Mark Ugolini	Nancy Jean Cole
Adams	9,441	8,235	7,747	9,727	7,871	8,079	786	251	151	497	155	477
Alexander	2,293	2,266	2,251	2,272	2,193	2,197	7	7	7	7	5	7
Bond	2,540	2,486	2,493	2,660	2,612	2,600	6	6	2	8	6	10
Boone	4,244	4,179	4,184	2,465	2,338	2,366	10	18	14	15	16	21
Brown	1,122	1,106	1,113	1,398	1,356	1,361	1	.....	.....	3	3	6
Bureau	7,215	6,948	6,998	5,722	5,579	5,545	8	3	3	5	8	10
Calhoun	994	991	970	1,205	1,159	1,162	3	5	5	5	7	5
Carroll	3,964	3,895	3,917	2,391	2,331	2,322	5	6	2	5	4	13
Cass	2,364	2,350	2,342	3,487	3,362	3,365	6	2	3	4	5	5
Champaign	18,236	17,511	17,265	14,286	13,628	13,653	402	227	186	369	277	439
Christian	4,942	4,950	4,873	8,318	8,006	7,957	11	11	6	11	14	19
Clark	3,327	3,220	3,237	3,350	3,139	3,180	4	8	5	6	7	14
Clay	3,100	3,042	3,074	2,901	2,832	2,830	4	6	6	4	5	9
Clinton	4,333	4,315	4,331	4,698	4,601	4,574	7	8	8	11	13	15
Coles	7,025	6,781	6,596	7,092	6,853	6,735	16	13	13	24	17	46
Cook	(See below)											
Crawford	4,260	4,201	4,194	4,269	4,146	4,146	7	8	4	10	9	21
Cumberland	1,898	1,848	1,869	2,373	2,317	2,403	4	2	1	2	2	10
DeKalb	9,790	8,514	8,319	6,039	5,056	4,986	463	150	111	424	182	377
DeWitt	2,903	2,769	2,719	2,440	2,325	2,289	6	5	5	4	6	8
Douglas	3,634	3,541	3,571	2,893	2,799	2,864	7	3	1	5	5	9
DuPage	90,295	86,651	85,481	53,363	45,852	49,449	247	216	156	358	344	440
Edgar	4,794	4,644	4,701	3,892	3,803	3,778	8	9	4	3	4	5
Edwards	2,035	2,007	2,036	1,167	1,155	1,136	2	1	.....	.....	1	4
Effingham	4,649	4,548	4,507	4,726	4,626	4,580	4	2	3	6	3	9
Fayette	4,190	4,156	4,125	4,272	4,206	4,261	6	9	3	15	15	19
Ford	3,463	3,415	3,398	2,041	1,943	1,939	7	2	3	1	5	6
Franklin	5,536	5,521	5,411	9,206	8,816	8,950	12	16	7	24	19	29
Fulton	6,457	6,405	6,423	8,690	8,431	8,498	27	24	45	16	16	26
Gallatin	1,386	1,390	1,432	2,116	2,093	2,062	2	3	1	4	3	6
Greene	2,507	2,371	2,374	2,946	2,724	2,705	10	7	1	11	11	31
Grundy	5,200	5,050	5,108	4,372	4,146	4,175	16	7	8	20	20	36
Hamilton	1,843	1,813	1,840	2,018	1,983	1,953	4	4	2	9	12	18
Hancock	4,631	4,480	4,506	3,204	3,062	3,101	10	10	2	11	7	19
Hardin	1,310	1,308	1,304	1,063	1,051	1,055	3	2	2	.....	.....	1

VOTE FOR TRUSTEES OF THE UNIVERSITY OF ILLINOIS
(For Full Term)—NOVEMBER 3, 1970—(Continued)

Counties	Republican			Democratic			Socialist Labor			Socialist Workers		
	W. Clement Stone	William George Karnes	Earl Edwin Walker	William D. Forsyth, Jr.	George W. Howard III	Earl L. Neal	Elizabeth Schnur	Stanley L. Prorok	Clarys L. Essex	Deborah J. Notkin	Mark Ugolini	Nancy Jean Cole
Henderson	1,947	1,936	1,938	1,596	1,562	1,579	.....	.....	3	1	2	3
Henry	8,357	8,119	8,186	6,388	6,176	6,204	17	7	6	16	15	21
Iroquois	7,673	7,534	7,401	3,487	3,322	3,363	5	4	3	12	9	14
Jackson	7,167	6,928	7,092	7,463	7,407	7,498	36	21	25	107	96	117
Jasper	2,158	2,062	2,110	2,539	2,476	2,468	6	4	4	8	7	13
Jefferson	4,427	4,015	4,320	6,398	7,850	6,273	15	13	7	14	13	28
Jersey	2,709	2,685	2,626	3,333	3,180	3,210	8	6	5	6	7	7
JoDaviess	3,854	3,831	3,814	2,792	2,712	2,749	8	7	3	12	10	16
Johnson	1,978	1,963	1,997	1,226	1,202	1,201	.....	.....	.....	.....	.....	.....
Kane	37,658	36,810	36,604	23,822	22,502	22,927	1,094	813	766	635	572	802
Kankakee	15,457	15,319	15,209	13,085	12,675	12,819	34	27	18	34	22	55
Kendall	5,382	5,274	5,297	2,255	2,117	2,183	9	10	7	19	19	26
Knox	10,427	10,022	9,842	7,752	7,234	7,226	249	135	51	123	49	128
Lake	51,197	49,369	47,988	39,263	35,794	37,441	802	683	397	999	1,022	1,569
LaSalle	18,209	17,811	17,845	18,563	17,971	18,216	33	28	25	47	45	66
Lawrence	3,407	3,282	3,264	3,127	3,000	3,015	7	3	5	11	9	18
Lee	6,864	6,745	6,743	4,085	3,961	3,991	13	13	15	11	6	13
Livingston	7,888	7,748	7,716	4,131	3,871	3,876	8	7	8	8	6	12
Logan	6,157	6,109	6,155	5,060	4,685	4,727	9	9	5	12	5	19
Macon	12,304	10,842	10,467	15,034	15,091	14,338	221	116	127	294	166	520
Macoupin	7,492	7,514	7,482	11,257	10,784	10,840	22	15	12	29	21	37
Madison	26,572	26,780	26,666	40,961	39,987	39,702	143	127	111	178	153	221
Marion	5,495	5,362	5,369	7,543	7,342	7,297	155	81	78	58	51	80
Marshall	2,596	2,523	2,520	2,084	2,074	2,060	3	1	1	3	4	5
Mason	2,652	2,552	2,546	3,310	3,201	3,195	3	1	1	3	2	4
Massac	2,805	2,791	2,795	1,917	1,922	1,996	7	2	3	8	7	16
McDonough	5,735	5,705	5,725	3,215	3,067	3,098	14	4	4	28	21	32
McHenry	20,391	19,582	19,361	12,240	11,286	11,593	243	196	166	271	233	476
McLean	15,938	15,689	16,221	11,136	9,843	9,747	576	296	296	307	216	499
Menard	2,383	2,309	2,266	1,792	1,602	1,597	6	6	3	6	3	8
Mercer	3,629	3,592	3,598	2,903	2,829	2,847	8	9	6	2	4	9
Monroe	4,030	4,032	3,991	3,366	3,276	3,305	3	8	3	9	6	13
Montgomery	5,345	5,379	5,407	7,626	7,356	7,375	7	6	5	12	11	15
Morgan	6,061	5,824	5,780	5,527	5,077	5,019	8	10	7	10	6	21
Moultrie	2,186	2,022	2,033	2,264	2,178	2,177	10	10	7	13	10	28

VOTE FOR TRUSTEES OF THE UNIVERSITY OF ILLINOIS
(For Full Term)—NOVEMBER 3, 1970—(Concluded)

Counties	Republican			Democratic			Socialist Labor			Socialist Workers		
	W. Clement Stone	William George Karnes	Earl Edwin Walker	William D. Forsyth, Jr.	George W. Howard III	Earl L. Neal	Elizabeth Schnur	Stanley L. Prorok	Clarys L. Essex	Deborah J. Notkin	Mark Ugolini	Nancy Jean Cole
Ogle	8,383	8,211	8,227	3,862	3,596	3,705	12	9	10	26	20	28
Peoria	24,977	23,601	23,441	19,667	18,751	18,771	551	377	416	549	439	784
Perry	4,058	4,048	4,024	4,657	4,594	4,639	5	5	3	7	8	10
Piatt	3,000	2,982	2,939	2,425	2,352	2,365	12	7	10	15	11	27
Pike	3,139	3,100	3,089	4,037	3,827	3,919	7	10	9	11	11	17
Pope	976	975	970	552	543	560	.....	.....	.....	1	1	1
Pulaski	1,666	1,621	1,628	1,676	1,649	1,653	2	1	3	3	4	4
Putnam	1,080	1,035	1,034	990	969	954	3	1	.....	1	3	1
Randolph	5,924	6,011	5,936	6,766	6,560	6,585	15	9	10	18	12	17
Richland	3,248	3,150	3,177	3,097	2,749	2,726	14	14	9	11	17	17
Rock Island	19,825	19,931	19,500	24,892	24,187	24,501	111	83	73	157	138	254
Saline	4,943	4,956	5,729	5,208	5,102	4,982	5	3	3	11	8	14
Sangamon	25,956	25,889	25,241	29,917	24,492	24,673	317	215	184	198	176	386
Schuyler	2,051	2,054	2,054	1,639	1,588	1,588	5	3	2	6	1	5
Scott	1,378	1,349	1,331	1,176	1,104	1,109	1	2	2	3	4	2
Shelby	3,977	3,893	3,950	4,849	4,759	4,806	17	12	9	20	22	31
Stark	1,620	1,526	1,527	914	879	890	7	5	3	3	3	5
St. Clair	26,890	28,906	27,308	39,514	38,661	40,234	156	142	150	325	381	403
Stephenson	7,834	7,659	7,736	5,589	5,408	5,394	13	10	6	16	10	29
Tazewell	15,369	14,871	14,843	16,782	15,769	15,798	209	136	128	237	217	444
Union	2,672	2,647	2,650	4,069	4,027	4,049	.....	1	.....	3	2	3
Vermilion	16,133	16,004	16,041	16,201	15,721	15,771	53	36	28	47	37	85
Wabash	2,435	2,379	2,366	2,344	2,234	2,216	13	8	7	11	6	14
Warren	4,824	4,770	4,771	2,708	2,669	2,689	8	8	8	21	17	22
Washington	3,522	3,550	3,525	2,196	2,134	2,127	5	3	3	4	5	4
Wayne	3,854	3,788	3,843	3,072	3,065	3,039	9	9	5	13	8	12
White	3,833	3,821	3,806	4,195	4,153	4,152	8	6	6	31	31	29
Whiteside	10,006	9,717	9,737	5,875	5,648	5,751	22	13	10	21	16	30
Will	30,867	29,771	29,789	31,842	29,981	30,226	457	377	318	527	366	621
Williamson	8,637	8,547	8,617	9,289	9,307	9,363	12	7	6	16	17	21
Winnebago	30,608	30,029	29,915	30,333	29,566	28,883	164	95	116	136	121	141
Woodford	5,540	5,480	5,447	3,639	3,454	3,469	10	10	7	8	12	17
Down State	853,676	833,238	827,274	775,574	734,504	740,995	8,126	5,346	4,497	7,659	6,158	10,559
Cook County	696,362	662,662	643,052	1,071,444	983,504	1,058,717	7,091	8,423	5,481	8,607	7,866	10,287
Total	1,550,038	1,495,900	1,470,326	1,847,018	1,718,008	1,799,712	15,217	13,769	9,978	16,266	14,024	20,846

VOTE FOR TRUSTEES OF THE UNIVERSITY OF ILLINOIS
(To Fill Vacancy)—NOVEMBER 3, 1970

Counties	Plurality		Republican Frances L. Dawson	Democratic Roger B. Pogue	Write-ins
Adams	R	163	6,733	6,570	.....
Alexander	R	37	2,299	2,262	.....
Bond	D	94	2,531	2,625	.....
Boone	R	1,923	4,148	2,225	.....
Brown	D	163	897	1,060	.....
Bureau	R	1,498	6,968	5,470	.....
Calhoun	D	192	931	1,123	.....
Carroll	R	1,749	4,022	2,273	.....
Cass	D	973	2,310	3,283	.....
Champaign	R	4,880	17,577	12,697	.....
Christian	D	3,055	4,505	7,560	.....
Clark	R	64	3,375	3,311	.....
Clay	R	235	3,111	2,876	.....
Clinton	D	158	4,092	4,250	.....
Coles	D	238	6,082	6,320	.....
Cook	(See below)				
Crawford	R	86	4,268	4,182	.....
Cumberland	D	574	1,852	2,426	.....
DeKalb	R	3,551	8,159	4,608	.....
DeWitt	R	367	2,511	2,144	.....
Douglas	R	577	3,474	2,897	.....
DuPage	R	43,692	88,970	45,278	.....
Edgar	R	932	4,520	3,588	.....
Edwards	R	840	1,925	1,085	.....
Effingham	R	43	4,475	4,432	.....
Fayette	D	155	3,918	4,073	.....
Ford	R	1,472	3,384	1,912	.....
Franklin	D	3,254	5,075	8,329	.....
Fulton	D	1,448	6,626	8,074	.....
Gallatin	D	751	1,390	2,141	.....
Greene	D	218	2,186	2,404	.....
Grundy	R	1,141	5,164	4,023	.....
Hamilton	D	100	1,825	1,925	.....
Hancock	R	1,434	4,548	3,114	.....
Hardin	R	251	1,313	1,062	.....
Henderson	R	250	1,910	1,660	.....
Henry	R	2,222	8,314	6,092	.....
Iroquois	R	3,848	6,776	2,928	.....
Jackson	D	396	6,902	7,298	.....
Jasper	D	301	2,241	2,542	.....
Jefferson	D	1,698	4,381	6,079	.....
Jersey	D	493	2,527	3,020	.....
JoDaviess	R	1,224	3,721	2,497	.....
Johnson	R	839	2,031	1,192	.....
Kane	R	16,667	38,608	21,941	.....
Kankakee	R	3,149	15,557	12,408	.....
Kendall	R	3,412	5,419	2,007	.....
Knox	R	2,298	9,132	6,834	.....
Lake	R	18,663	53,530	34,867	.....
LaSalle	R	1,102	18,485	17,383	.....
Lawrence	R	354	3,098	2,744	.....
Lee	R	2,640	6,593	3,953	.....
Livingston	R	3,875	7,500	3,625	.....
Logan	R	1,489	6,182	4,693	.....
Macon	D	10,190	8,617	18,807	.....

VOTE FOR TRUSTEE OF THE UNIVERSITY OF ILLINOIS
(To Fill Vacancy)—NOVEMBER 3, 1970—(Concluded)

Counties	Plurality		Republican Frances L. Dawson	Democratic Roger B. Pogue	Write-ins
Macoupin	D	3,130	7,324	10,454	.....
Madison	D	12,599	25,300	37,899	.....
Marion	D	1,599	5,257	6,856	.....
Marshall	R	474	2,412	1,938	.....
Mason	D	578	2,572	3,150	.....
Massac	R	842	2,801	1,959	.....
McDonough	R	2,652	5,646	2,994	.....
McHenry	R	9,009	19,335	10,326	.....
McLean	R	6,533	16,767	10,234	.....
Menard	R	759	2,272	1,513	.....
Mercer	R	773	3,580	2,807	.....
Monroe	R	736	4,121	3,385	.....
Montgomery	D	1,790	5,547	7,337	.....
Morgan	R	841	5,877	5,036	.....
Moultrie	D	493	1,924	2,417	.....
Ogle	R	4,641	8,225	3,584	.....
Peoria	R	5,706	23,389	17,683	.....
Perry	D	596	4,073	4,669	.....
Piatt	R	427	2,814	2,387	.....
Pike	D	632	3,021	3,653	.....
Pope	R	410	966	556	.....
Pulaski	D	23	1,660	1,683	.....
Putnam	R	91	985	894	.....
Randolph	D	756	6,028	6,784	.....
Richland	R	513	3,236	2,723	.....
Rock Island	D	3,217	20,437	23,654	.....
Saline	D	481	4,925	5,406	.....
Sangamon	R	1,375	25,775	24,400	.....
Schuyler	R	465	2,038	1,573	.....
Scott	R	346	1,489	1,143	.....
Shelby	D	1,219	3,865	5,084	.....
Stark	R	662	1,538	876	.....
St. Clair	D	11,323	27,475	38,798	.....
Stephenson	R	2,580	7,796	5,216	.....
Tazewell	D	231	13,697	13,928	.....
Union	D	1,244	2,450	3,694	.....
Vermilion	R	652	16,262	15,610	.....
Wabash	R	136	2,386	2,250	.....
Warren	R	2,177	4,843	2,666	.....
Washington	R	1,478	3,605	2,127	.....
Wayne	R	789	3,702	2,913	.....
White	D	388	3,817	4,205	.....
Whiteside	R	4,418	9,865	5,447	.....
Will	R	1,251	30,805	29,554	.....
Williamson	D	587	8,655	9,242	.....
Winnebago	R	810	29,996	29,186	.....
Woodford	R	2,006	5,292	3,286	.....
Down State	R	115,182	832,533	717,351	.....
Cook County	D	206,596	746,254	952,850	3
Total	D	91,414	1,578,787	1,670,201	3

Counties Carried, Mrs. Dawson, 64; Mr. Pogue, 38.

VOTE FOR PROPOSED AMENDMENT TO ADD ARTICLE IX-A TO THE CONSTITUTION

(Prohibition of taxation of personal property by valuation as to individuals)

NOVEMBER 3, 1970

Counties	YES	Per Cent	NO	Per Cent	Total Votes on the Amendment	Total Ballots Cast in the County
Adams	16,728	74.1	3,384	15.0	20,112	22,572
Alexander	3,046	54.4	819	14.6	3,865	5,599
Bond	4,052	66.1	997	16.3	5,049	6,127
Boone	6,386	84.7	717	9.5	7,103	7,542
Brown	1,751	57.0	745	24.3	2,496	3,070
Bureau	10,879	74.0	2,501	17.0	13,380	14,707
Calhoun	1,362	48.2	798	28.2	2,160	2,827
Carroll	5,858	82.8	698	9.9	6,556	7,071
Cass	4,766	72.8	895	13.7	5,661	6,551
Champaign	30,388	77.2	5,342	13.6	35,730	39,348
Christian	10,859	74.2	2,035	13.9	12,894	14,629
Clark	4,674	61.2	1,682	22.0	6,356	7,641
Clay	4,331	62.0	1,281	18.6	5,612	6,877
Clinton	6,570	61.7	2,015	18.9	8,585	10,647
Coles	12,652	76.6	2,403	14.5	15,055	16,522
Cook	(See below)					
Crawford	6,482	68.1	1,553	16.3	8,035	9,519
Cumberland	2,754	56.8	1,235	25.5	3,989	4,848
DeKalb	15,128	86.2	1,472	8.3	16,600	17,549
DeWitt	4,185	67.7	1,154	18.7	5,339	6,183
Douglas	4,676	65.1	1,594	22.2	6,270	7,181
DuPage	137,851	90.6	10,963	7.2	148,814	152,147
Edgar	6,865	70.0	1,756	17.9	8,621	9,809
Edwards	2,188	58.8	608	16.3	2,796	3,719
Effingham	6,731	61.7	2,664	24.4	9,395	10,911
Fayette	5,281	55.5	2,129	22.4	7,410	9,522
Ford	4,487	73.1	975	15.9	5,462	6,140
Franklin	10,698	58.0	3,148	17.1	13,846	18,429
Fulton	12,762	77.8	2,230	13.6	14,992	16,399
Gallatin	2,353	57.0	553	13.4	2,906	4,131
Greene	4,503	65.8	1,292	18.9	5,795	6,845
Grundy	8,853	82.0	1,416	13.1	10,269	10,796
Hamilton	2,703	53.2	1,075	21.1	3,778	5,085
Hancock	5,786	64.9	1,795	20.1	7,581	8,918
Hardin	1,439	53.6	426	15.9	1,865	2,685
Henderson	2,550	66.7	586	15.3	3,136	3,822
Henry	13,312	81.7	1,830	11.2	15,142	16,289
Iroquois	9,137	74.1	2,162	17.5	11,299	12,336
Jackson	10,947	65.6	2,119	12.7	13,066	16,692
Jasper	2,793	50.2	1,807	32.5	4,600	5,561
Jefferson	8,079	58.9	3,170	23.1	11,249	13,709
Jersey	4,757	67.0	1,207	17.0	5,964	7,100
JoDaviess	5,998	78.9	913	12.0	6,911	7,602
Johnson	1,525	40.2	856	22.5	2,381	3,797
Kane	60,087	88.7	4,095	6.0	64,182	67,763
Kankakee	25,399	82.8	3,104	10.1	28,503	30,685
Kendall	6,956	84.9	864	10.6	7,820	8,189
Knox	16,348	80.2	2,095	10.3	18,443	20,379
Lake	89,885	90.0	5,196	5.2	95,081	99,873
LaSalle	31,513	77.5	5,015	12.3	36,528	40,687
Lawrence	4,731	62.0	1,381	18.1	6,112	7,635
Lee	9,896	81.1	1,698	13.9	11,594	12,205
Livingston	9,929	74.5	2,166	16.3	12,095	13,322
Logan	9,150	72.3	2,143	16.9	11,293	12,653
Macon	30,229	81.3	4,296	11.5	34,525	37,201

VOTE FOR PROPOSED AMENDMENT TO ADD ARTICLE IX-A TO THE CONSTITUTION—(Concluded)

Counties	YES	Per Cent	NO	Per Cent	Total Votes on the Amendment	Total Ballots Cast in the County
Macoupin	14,531	70.4	3,119	15.1	17,650	20,637
Madison	59,944	81.0	10,398	14.1	70,342	73,995
Marion	10,002	65.2	2,650	17.3	12,652	15,342
Marshall	3,814	74.4	822	16.0	4,636	5,124
Mason	4,882	71.3	1,191	17.4	6,073	6,845
Massac	3,305	55.9	949	16.1	4,254	5,910
McDonough	7,254	75.0	1,526	15.8	8,780	9,673
McHenry	32,624	88.7	1,866	5.1	34,490	36,762
McLean	20,782	67.2	7,141	23.1	27,923	30,947
Menard	3,315	69.8	951	20.0	4,266	4,749
Mercer	5,373	74.1	1,155	15.9	6,528	7,250
Monroe	5,463	65.8	1,637	19.7	7,100	8,299
Montgomery	9,451	66.8	2,474	17.5	11,925	14,147
Morgan	10,107	73.5	2,300	16.7	12,407	13,750
Moultrie	3,776	67.9	1,020	18.3	4,796	5,561
Ogle	10,819	80.0	1,998	14.8	12,817	13,528
Peoria	44,894	83.1	4,636	8.6	49,530	54,036
Perry	5,269	54.0	1,873	19.2	7,142	9,762
Piatt	4,068	67.6	1,466	24.4	5,534	6,018
Pike	5,800	67.1	1,738	20.1	7,538	8,639
Pope	992	57.5	302	17.5	1,294	1,725
Pulaski	2,217	54.7	664	16.4	2,881	4,054
Putnam	1,631	68.0	370	15.4	2,001	2,397
Randolph	9,488	66.4	2,104	14.7	11,592	14,286
Richland	5,111	67.0	1,274	16.7	6,385	7,631
Rock Island	41,995	82.6	4,012	7.9	46,007	50,864
Saline	7,765	67.4	1,254	10.9	9,019	11,528
Sangamon	52,554	81.8	5,988	9.3	58,542	64,242
Schuyler	2,515	60.5	870	20.9	3,385	4,154
Scott	2,085	67.5	461	14.9	2,546	3,087
Shelby	6,943	68.6	1,966	19.4	8,909	10,118
Stark	2,129	70.9	616	20.5	2,745	3,004
St. Clair	58,172	76.4	7,044	9.3	65,216	76,146
Stephenson	12,109	82.3	1,819	12.4	13,928	14,713
Tazewell	29,314	81.2	3,762	10.4	33,076	36,107
Union	4,604	58.6	1,372	17.5	5,976	7,862
Vermilion	29,579	83.0	3,178	8.9	32,757	35,648
Wabash	3,977	68.2	903	15.5	4,880	5,832
Warren	6,228	76.5	1,166	14.3	7,394	8,146
Washington	3,588	56.7	1,588	25.1	5,176	6,333
Wayne	5,025	62.8	1,619	20.2	6,644	7,997
White	5,898	65.2	1,613	17.8	7,511	9,045
Whiteside	15,035	84.4	1,911	10.7	16,946	17,818
Will	59,012	85.3	4,872	7.0	63,884	69,219
Williamson	14,865	74.2	1,761	8.8	16,626	20,044
Winnebago	56,916	82.5	6,216	9.0	63,132	69,003
Woodford	7,517	73.8	1,645	16.2	9,162	10,185
Down State	1,435,985	77.9	222,313	12.1	1,658,298	1,842,208
Cook County	1,489,073	78.8	188,020	10.0	1,677,093	1,888,798
Total	2,925,058	78.3	410,333	10.9	3,335,391	3,731,006

Receiving both a majority of the votes cast and two-thirds of the votes on the Amendment, this amendment was adopted.

VOTE FOR PROPOSED AMENDMENT TO ADD ARTICLE IX-A TO THE CONSTITUTION OF THE STATE OF ILLINOIS (Prohibition of taxation of personal property by valuation as to individuals)—COOK COUNTY

NOVEMBER 3, 1970

(Information furnished by Clerk of Cook County)

CHICAGO	YES	NO
WARDS		
1	11,183	1,129
2	9,998	1,085
3	13,697	907
4	12,372	1,142
5	13,200	1,103
6	13,041	1,850
7	19,425	2,965
8	22,012	2,959
9	19,119	3,142
10	19,670	3,387
11	17,954	2,479
12	16,951	3,393
13	28,981	4,922
14	12,544	2,433
15	19,028	3,551
16	10,659	1,790
17	10,209	1,339
18	26,470	3,967
19	30,850	3,782
20	12,714	1,684
21	24,117	3,782
22	11,524	2,254
23	23,872	4,263
24	9,441	711
25	13,353	1,892
26	12,586	2,069
27	7,445	773
28	6,470	1,105
29	10,061	1,265
30	12,301	2,044
31	12,858	2,219
32	11,142	1,941
33	17,338	2,802
34	12,012	2,191
35	19,135	3,332
36	21,418	3,820
37	16,743	2,364
38	28,389	4,628
39	20,533	2,605
40	21,123	2,552
41	29,032	3,768
42	14,771	1,423
43	13,200	1,385
44	21,687	2,498
45	26,729	3,807
46	16,798	1,982
47	21,538	2,860
48	13,775	1,955
49	28,647	2,892
50	33,582	3,263
Total	871,697	123,454

CHICAGO	YES	NO
SUBURBS		
Berwyn	20,221	3,496
Cicero	21,982	4,460
Lyons	3,260	477
Stickney	2,155	449
Total	47,618	8,882
TOWNSHIPS		
Barrington	2,566	138
Bloom	21,112	2,858
Bremen	19,022	2,454
Calumet	6,194	1,019
Elk Grove	20,706	1,233
Evanston	28,327	1,621
Hanover	6,299	512
Lemont	2,092	275
Leyden	28,247	3,634
Lyons	25,769	2,789
Maine	43,473	3,665
New Trier	27,356	971
Niles	43,929	3,260
Northfield	21,994	905
Norwood Park	9,711	1,418
Oak Park	22,538	1,949
Orland	3,272	339
Palatine	15,473	922
Palos	8,410	960
Proviso	49,722	5,966
Rich	14,088	784
River Forest	5,006	407
Riverside	7,458	879
Schaumburg	12,091	697
Stickney	8,310	1,419
Thornton	42,415	6,880
Wheeling	32,779	1,828
Worth	41,399	5,802
Total	569,758	55,684
GRAND TOTAL	1,489,073	188,020

Suburbs under jurisdiction of Chicago Election Commission.

VOTE FOR THE PROPOSED ANTI-POLLUTION BOND ACT
NOVEMBER 3, 1970

Counties	Highest Legislative Vote	YES	NO
Adams	21,399	12,585	4,634
Alexander	5,332	2,205	1,378
Bond	5,676	3,009	1,912
Boone	7,128	5,372	1,796
Brown	2,815	1,549	1,069
Bureau	14,163	8,739	4,646
Calhoun	2,759	1,242	1,053
Carroll	6,520	4,332	2,066
Cass	6,044	3,724	1,990
Champaign	37,242	24,155	7,711
Christian	14,082	8,384	4,657
Clark	7,154	2,836	3,146
Clay	6,563	3,169	2,444
Clinton	10,182	5,311	3,274
Coles	15,621	6,679	8,480
Cook	(See below)		
Crawford	9,237	4,918	3,154
Cumberland	4,401	1,435	2,628
DeKalb	16,464	11,359	2,405
DeWitt	5,828	3,549	2,008
Douglas	6,758	2,838	3,538
DuPage	147,043	124,025	25,508
Edgar	9,309	4,219	4,229
Edwards	3,527	1,482	1,385
Effingham	10,640	4,181	5,458
Fayette	9,334	4,121	3,448
Ford	5,794	3,128	2,427
Franklin	17,146	7,252	6,499
Fulton	15,931	9,709	5,120
Gallatin	3,788	1,553	1,352
Greene	6,317	2,992	2,742
Grundy	10,221	7,759	2,362
Hamilton	4,707	1,762	1,947
Hancock	8,672	4,430	3,251
Hardin	2,560	943	748
Henderson	3,702	2,001	1,218
Henry	15,584	11,157	4,028
Iroquois	11,459	6,959	4,377
Jackson	16,197	9,662	3,741
Jasper	5,379	2,199	2,553
Jefferson	12,801	5,755	5,847
Jersey	6,519	3,783	2,061
JoDaviess	7,309	4,711	2,156
Johnson	3,666	2,155	532
Kane	63,324	50,346	10,087
Kankakee	29,588	19,446	8,792
Kendall	7,885	5,631	2,243
Knox	19,014	10,406	5,310
Lake	93,050	73,209	9,629
LaSalle	39,122	24,249	12,678
Lawrence	7,401	2,752	3,489
Lee	11,886	7,751	3,759
Livingston	12,830	8,435	3,735
Logan	11,661	6,803	4,662
Macon	35,081	23,483	4,974

VOTE FOR THE PROPOSED ANTI-POLLUTION BOND ACT
NOVEMBER 3, 1970—(Concluded)

Counties	Highest Legislative Vote	YES	NO
Macoupin	20,554	11,148	6,430
Madison	69,733	34,689	11,520
Marion	14,197	5,632	2,668
Marshall	4,762	2,949	1,694
Mason	6,614	4,172	1,962
Massac	5,492	2,340	1,750
McDonough	9,362	6,433	2,418
McHenry	34,199	25,957	4,302
McLean	28,896	18,061	6,202
Menard	4,487	2,603	1,444
Mercer	7,032	4,372	2,083
Monroe	8,091	3,899	4,300
Montgomery	13,450	7,392	4,489
Morgan	13,627	7,550	4,832
Moultrie	5,339	2,614	2,232
Ogle	13,231	9,068	3,746
Peoria	48,928	29,781	10,104
Perry	9,430	3,593	3,513
Piatt	5,880	3,554	2,019
Pike	8,322	4,214	3,287
Pope	1,668	636	622
Pulaski	3,677	1,570	1,028
Putnam	2,140	1,310	761
Randolph	13,676	6,641	4,314
Richland	7,247	3,593	2,772
Rock Island	48,040	25,159	3,511
Saline	10,971	5,581	3,350
Sangamon	61,764	34,506	10,429
Schuyler	3,891	1,860	1,565
Scott	2,950	1,266	1,230
Shelby	9,854	4,194	4,743
Stark	2,959	1,735	1,010
St. Clair	69,320	15,248	5,983
Stephenson	14,545	8,681	5,278
Tazewell	34,620	21,382	7,600
Union	7,538	3,369	2,281
Vermilion	35,215	19,486	12,538
Wabash	5,618	3,578	1,439
Warren	7,971	5,107	2,330
Washington	5,848	2,310	2,738
Wayne	7,658	3,016	3,725
White	8,337	3,673	3,397
Whiteside	17,173	12,830	4,014
Will	66,099	46,230	8,409
Williamson	19,648	9,781	5,704
Winnebago	63,106	42,301	13,723
Woodford	9,577	5,761	3,342
Down State	1,746,551	1,056,664	425,167
Cook County	1,722,689	1,235,054	118,949
Total	3,469,240	2,291,718	544,116

Receiving a majority of the votes cast for members of the General Assembly, this proposition was adopted.

VOTE FOR THE PROPOSED ANTI-POLLUTION BOND ACT
COOK COUNTY—NOVEMBER 3, 1970
(Information furnished by Clerk of Cook County)

CHICAGO	YES	NO
WARDS		
1	6,860	369
2	4,447	305
3	8,143	359
4	5,258	241
5	8,639	327
6	5,477	452
7	14,112	1,359
8	11,864	1,158
9	13,847	1,771
10	13,639	1,755
11	13,403	1,127
12	13,950	1,776
13	24,262	33,169
14	9,395	1,090
15	16,170	2,154
16	4,879	527
17	3,775	327
18	20,504	2,101
19	25,361	2,622
20	4,292	268
21	12,985	1,511
22	7,369	787
23	19,727	2,423
24	5,797	213
25	9,648	677
26	7,975	597
27	4,632	424
28	3,841	432
29	4,619	375
30	8,124	729
31	9,101	1,016
32	7,656	717
33	14,210	1,390
34	9,714	940
35	16,080	1,713
36	18,240	2,028
37	13,403	1,114
38	23,368	2,633
39	17,782	1,603
40	18,986	1,353
41	24,535	2,290
42	11,337	614
43	10,522	524
44	18,362	1,083
45	22,503	2,209
46	14,206	903
47	17,866	1,268
48	11,287	715
49	25,638	1,339
50	28,555	1,637
Total	645,345	58,514

CHICAGO	YES	NO
SUBURBS		
Berwyn	19,503	3,304
Cicero	20,575	3,599
Lyons	3,062	475
Stickney	1,813	366
Total	44,953	7,744
TOWNSHIPS		
Barrington	2,374	222
Bloom	19,066	2,429
Bremen	17,904	2,258
Calumet	6,035	761
Elk Grove	19,886	1,430
Evanston	26,472	1,498
Hanover	5,728	595
Lemont	1,904	304
Leyden	27,701	2,988
Lyons	24,075	2,932
Maine	42,690	3,367
New Trier	26,905	1,650
Niles	43,156	2,761
Northfield	21,087	1,329
Norwood Park	9,893	1,160
Oak Park	21,992	1,828
Orland	2,988	440
Palatine	14,515	1,208
Palos	7,857	998
Proviso	46,513	5,202
Rich	13,103	1,129
River Forest	4,648	422
Riverside	6,805	890
Schaumburg	11,628	1,010
Stickney	7,694	1,253
Thornton	39,991	5,266
Wheeling	31,950	2,377
Worth	40,196	4,974
Total	544,756	52,691
GRAND TOTAL	1,235,054	118,949

Suburbs under jurisdiction of Chicago Election Commission.

VOTE FOR PROPOSED AMENDMENTS TO THE ILLINOIS BANKING ACT—NOVEMBER 3, 1970

Counties	YES	NO	Counties	YES	NO
Adams	11,070	4,256	Macoupin	11,098	5,183
Alexander	2,305	1,014	Madison	32,904	11,430
Bond	3,154	1,317	Marion	4,742	2,175
Boone	5,437	1,351	Marshall	3,269	1,064
Brown	1,562	821	Mason	4,466	1,276
Bureau	9,090	3,454	Massac	2,290	1,251
Calhoun	1,243	804	McDonough	6,406	1,829
Carroll	4,982	1,194	McHenry	24,261	4,050
Cass	3,439	1,642	McLean	17,529	4,428
Champaign	24,435	4,278	Menard	2,616	982
Christian	8,925	3,313	Mercer	4,993	1,182
Clark	3,793	2,052	Monroe	4,429	2,062
Clay	3,419	1,732	Montgomery	7,534	3,294
Clinton	5,291	2,606	Morgan	9,036	2,831
Coles	9,833	4,159	Moultrie	3,272	1,227
Cook	(See below)		Ogle	9,376	2,743
Crawford	5,379	1,999	Peoria	29,410	6,245
Cumberland	2,215	1,487	Perry	4,012	2,545
DeKalb	11,301	1,418	Piatt	4,257	1,120
DeWitt	4,098	1,145	Pike	4,813	2,165
Douglas	4,662	1,474	Pope	653	438
DuPage	120,233	25,166	Pulaski	1,548	798
Edgar	5,242	2,754	Putnam	1,472	473
Edwards	1,615	971	Randolph	6,911	3,289
Effingham	5,775	3,081	Richland	4,156	1,738
Fayette	4,690	2,265	Rock Island	22,273	3,514
Ford	4,109	1,050	Saline	6,089	2,074
Franklin	6,661	5,190	Sangamon	33,274	9,358
Fulton	10,803	3,199	Schuyler	2,062	1,134
Gallatin	1,706	746	Scott	1,714	686
Greene	3,636	1,803	Shelby	5,787	2,422
Grundy	7,454	2,079	Stark	1,999	555
Hamilton	1,815	1,276	St. Clair	15,318	4,455
Hancock	5,165	2,132	Stephenson	10,351	2,988
Hardin	1,008	601	Tazewell	20,870	5,769
Henderson	2,594	561	Union	3,697	1,389
Henry	11,773	2,397	Vermilion	21,736	8,186
Iroquois	8,290	2,517	Wabash	3,519	1,020
Jackson	9,013	2,970	Warren	5,968	1,144
Jasper	2,792	1,608	Washington	2,816	1,823
Jefferson	5,693	4,662	Wayne	2,152	4,127
Jersey	4,073	1,416	White	4,489	1,998
JoDaviess	4,973	1,224	Whiteside	12,437	3,271
Johnson	1,423	910	Will	42,498	7,891
Kane	47,865	8,965	Williamson	9,186	4,190
Kankakee	20,657	5,767	Winnebago	33,269	7,657
Kendall	5,842	1,599	Woodford	6,741	1,945
Knox	11,196	3,111			
Lake	66,211	8,496	Down State	1,056,963	305,810
LaSalle	25,168	8,225	Cook County	1,086,402	156,615
Lawrence	3,484	2,144	Total	2,143,365	462,425
Lee	8,553	2,375			
Livingston	9,051	2,536			
Logan	7,701	2,997			
Macon	21,368	4,087			

Receiving a majority of the votes cast on the Banking Act Amendments, said Amendments were adopted.

VOTE FOR THE PROPOSED AMENDMENTS TO THE ILLINOIS BANKING ACT—COOK COUNTY—NOVEMBER 3, 1970

Information furnished by Clerk of Cook County

CHICAGO	YES	NO
WARDS		
1	6,067	655
2	3,925	388
3	7,417	358
4	4,465	342
5	6,884	604
6	4,710	520
7	11,943	1,738
8	10,654	1,368
9	11,915	2,089
10	11,348	2,182
11	12,416	1,677
12	11,778	2,688
13	21,395	4,299
14	7,596	1,520
15	13,892	2,897
16	4,279	784
17	3,264	393
18	18,404	2,906
19	22,541	3,508
20	3,629	325
21	11,576	1,620
22	6,032	1,249
23	16,599	3,527
24	5,586	267
25	8,700	860
26	6,718	847
27	4,800	525
28	3,145	435
29	4,499	427
30	6,855	1,102
31	7,791	1,477
32	6,585	1,008
33	12,014	2,032
34	8,418	1,487
35	13,841	2,668
36	15,639	3,172
37	11,871	1,643
38	19,715	3,605
39	15,407	2,220
40	14,868	2,189
41	21,912	3,280
42	10,151	919
43	9,428	836
44	15,224	1,749
45	19,864	3,157
46	11,799	1,341
47	15,317	2,008
48	9,225	1,008
49	21,973	2,193
50	24,946	2,666
Total	559,020	82,758

CHICAGO	YES	NO
SUBURBS		
Berwyn	16,976	4,896
Cicero	17,878	5,349
Lyons	2,677	763
Stickney	1,581	445
Total	39,112	11,353
TOWNSHIPS		
Barrington	2,188	231
Bloom	16,660	2,785
Bremen	16,026	2,639
Calumet	5,058	921
Elk Grove	18,157	1,753
Evanston	23,991	1,789
Hanover	5,185	677
Lemont	1,700	301
Leyden	23,590	3,804
Lyons	21,759	3,185
Maine	38,701	4,215
New Trier	25,115	1,651
Niles	38,443	3,901
Northfield	19,977	1,361
Norwood Park	8,660	1,424
Oak Park	19,773	2,313
Orland	2,728	455
Palatine	13,380	1,313
Palos	7,080	1,098
Proviso	40,715	6,294
Rich	12,024	1,211
River Forest	4,378	452
Riverside	6,125	968
Schaumburg	10,837	1,192
Stickney	6,451	1,548
Thornton	34,772	6,115
Wheeling	29,481	2,990
Worth	35,316	5,918
Total	488,270	62,504
GRAND TOTAL	1,086,402	156,615

Suburbs under jurisdiction of Chicago Election Commission.

VOTE FOR CLERK OF THE APPELLATE COURT
NOVEMBER 3, 1970
5th Judicial District—(To Fill Vacancy)

Counties	Plurality		Republican David F. Mallett	Democratic Walter T. Simmons	Write-ins
Alexander	R	32	2,379	2,347	.....
Bond	D	105	2,656	2,761	.....
Christian	D	3,149	5,070	8,219	.....
Clay	R	222	3,203	2,981	.....
Clinton	D	349	4,449	4,798	.....
Crawford	D	126	4,322	4,448	.....
Edwards	R	896	2,099	1,203	.....
Effingham	D	271	4,674	4,945	.....
Fayette	D	114	4,319	4,433	.....
Franklin	D	3,861	5,662	9,523	.....
Gallatin	D	778	1,386	2,164	.....
Hamilton	D	232	1,952	2,184	.....
Hardin	R	227	1,304	1,077	.....
Jackson	D	823	6,979	7,802	.....
Jasper	D	447	2,227	2,674	.....
Jefferson	D	1,141	5,552	6,693	.....
Johnson	R	778	2,008	1,230	.....
Lawrence	R	42	3,486	3,444	.....
Madison	D	12,538	27,338	39,876	1
Marion	D	1,666	5,703	7,369	.....
Massac	R	793	2,787	1,994	.....
Monroe	R	740	4,214	3,474	.....
Montgomery	D	1,773	5,501	7,274	.....
Perry	D	695	4,083	4,778	.....
Pope	R	412	973	561	.....
Pulaski	D	31	1,711	1,742	.....
Randolph	D	993	5,937	6,930	.....
Richland	R	342	3,446	3,104	.....
Saline	D	651	4,866	5,517	.....
Shelby	D	1,094	3,935	5,029	.....
St. Clair	D	9,874	28,866	38,740	.....
Union	D	1,466	2,708	4,174	.....
Wabash	R	39	2,542	2,503	.....
Washington	R	1,399	3,593	2,194	.....
Wayne	R	771	3,975	3,204	.....
White	D	371	3,853	4,224	.....
Williamson	D	1,062	8,520	9,582	.....
Total	D	36,917	188,278	225,195	1

VOTE FOR REPRESENTATIVES IN THE 92ND CONGRESS
NOVEMBER 3, 1970

1st District—Cook County

Janet Roberts Jennings, Rep..... 9,267
Ralph H. Metcalfe, Dem..... 93,272
Mr. Metcalfe's plurality.....84,005

2nd District—Cook County

Harold E. Marks, Rep..... 29,853
Abner J. Mikva, Dem..... 88,252
Mr. Mikva's plurality.....58,399

3rd District—Cook County

Robert P. Rowan, Rep..... 44,013
Morgan F. Murphy, Dem..... 97,693
Write-ins..... 7
Mr. Murphy's plurality.....53,680

4th District—Cook County

Edward J. Derwinski, Rep..... 117,590
Melvin W. Morgan, Dem..... 55,328
Write-ins..... 16
Mr. Derwinski's plurality....62,262

5th District—Cook County

Edmund W. Ochenkowski, Rep..... 44,049
John C. Kluczynski, Dem..... 97,278
Mr. Kluczynski's plurality...53,229

6th District—Cook County

Alex J. Zabrosky, Rep..... 53,240
George W. Collins, Dem..... 68,182
Write-ins..... 2
Mr. Collin's plurality.....14,942

7th District—Cook County

Thomas J. Lento, Rep..... 10,235
Frank Annunzio, Dem..... 70,112
Mr. Annunzio's plurality.....59,877

8th District—Cook County

Henry S. Kaplinski, Rep..... 34,841
Daniel D. Rostenkowski, Dem..... 98,453
Mr. Rostenkowski's plurality.63,612

9th District—Cook County

Edward Wolbank, Rep..... 35,795
Sidney R. Yates, Dem..... 111,955
Mr. Yate's plurality.....76,160

10th District—Cook County

Harold R. Collier, Rep..... 107,416
R. G. Patrick Logan, Dem..... 65,170
Write-ins..... 6
Mr. Collier's plurality.....42,246

11th District—Cook County

James R. Mason, Rep..... 53,461
Roman C. Pucinski, Dem..... 137,090
Write-ins..... 1
Mr. Pucinski's plurality.....83,629

91st Congress
6th Congressional District
(To Fill Vacancy)

Alex J. Zabrosky, Rep. 54,746
George W. Collins, Dem. 68,949
Mr. Collin's plurality 14,203

12th District

Counties		Plurality	Republican Robert McClory	Democratic James J. Cone	Write-ins
Cook	R	2,846	6,162	3,316	1
Lake	R	18,115	54,773	36,658	.....
McHenry	R	11,896	23,421	11,525	.....
Total	R	32,857	84,356	51,499	1

13th District—Cook County

Philip M. Crane, Rep..... 124,649
Edward A. Warman, Dem..... 90,364

Write-in..... 24
Mr. Crane's plurality..... 34,285

VOTE FOR REPRESENTATIVES IN THE 92ND CONGRESS
NOVEMBER 3, 1970—(Continued)

14th District

Counties	Plurality		Republican John N. Erlenborn	Democratic William J. Adelman
DuPage	R	59,715	103,889	44,174
Will	D	1,831	18,226	20,057
Total	R	57,884	122,115	64,231

15th District

Counties	Plurality		Republican Charlotte T. Reid	Democratic James E. Todd
DeKalb	R	6,615	11,532	4,917
Grundy	R	4,041	7,153	3,112
Kane	R	25,548	44,932	19,384
Kendall	R	4,888	6,435	1,547
LaSalle	R	11,116	25,170	14,054
Total	R	52,208	95,222	43,014

16th District

Counties	Plurality		Republican John B. Anderson	Democratic John E. Devine, Jr.
Boone	R	3,123	5,186	2,063
Carroll	R	1,380	3,942	2,562
JoDaviess	R	2,770	4,995	2,225
Lee	R	4,204	7,974	3,770
Ogle	R	7,125	10,147	3,022
Stephenson	R	5,795	10,009	4,214
Winnebago	R	17,440	41,043	23,603
Total	R	41,837	83,296	41,459

17th District

Counties	Plurality		Republican Leslie C. Arends	Democratic Lester A. Hawthorne
Ford	R	1,668	3,817	2,149
Iroquois	R	5,187	8,498	3,311
Kankakee	R	5,470	17,366	11,896
Livingston	R	4,838	8,859	4,021
McLean	R	8,300	18,610	10,310
Vermilion	R	4,402	19,089	14,687
Will	R	6,712	16,678	9,966
Total	R	36,577	92,917	56,340

VOTE FOR REPRESENTATIVES IN THE 92ND CONGRESS
NOVEMBER 3, 1970—(Continued)

18th District

Counties	Plurality		Republican Robert H. Michel	Democratic Rosa Lee Fox	Write-ins
Bureau	R	4,079	8,973	4,894	.....
Marshall	R	1,578	3,264	1,686	.....
Mason	R	1,514	4,029	2,515	.....
Menard	R	1,628	2,957	1,329	.....
Peoria	R	17,196	33,363	16,167	2
Putnam	R	471	1,339	868	.....
Stark	R	1,323	2,083	760	.....
Tazewell	R	9,669	22,089	12,420	.....
Woodford	R	3,805	6,767	2,962	.....
Total	R	41,263	84,864	43,601	2

19th District

Counties	Plurality		Republican Tom Railsback	Democratic James L. Shaw
Fulton	R	1,880	8,827	6,947
Henderson	R	987	2,349	1,362
Henry	R	6,454	11,124	4,670
Knox	R	7,049	13,192	6,143
Mercer	R	2,819	4,928	2,109
Rock Island	R	16,967	32,794	15,827
Warren	R	4,006	5,968	1,962
Whiteside	R	8,991	13,065	4,074
Total	R	49,153	92,247	43,094

20th District

Counties	Plurality		Republican Paul Findley	Democratic Billie M. Cox
Adams	R	7,626	14,085	6,459
Brown	R	689	1,812	1,123
Calhoun	R	522	1,572	1,050
Cass	R	973	3,656	2,683
Greene	R	1,877	4,183	2,306
Hancock	R	3,627	6,166	2,539
Jersey	R	1,602	4,170	2,568
McDonough	R	4,838	7,110	2,272
Morgan	R	5,107	9,198	4,091
Pike	R	2,141	5,184	3,043
Sangamon	R	22,460	41,733	19,273
Schuyler	R	1,327	2,658	1,331
Scott	R	969	1,958	989
Total	R	53,758	103,485	49,727

VOTE FOR REPRESENTATIVES IN THE 92ND CONGRESS NOVEMBER 3, 1970—(Continued)

21st District

Counties	Plurality		Republican Fred Evans	Democratic Kenneth J. Gray
Alexander	D	1,081	2,015	3,096
Edwards	R	365	1,900	1,535
Franklin	D	8,992	4,361	13,353
Gallatin	D	1,305	1,260	2,565
Hamilton	D	961	1,845	2,806
Hardin	D	89	1,217	1,306
Jackson	D	4,482	5,785	10,267
Jefferson	D	4,608	4,189	8,797
Johnson	R	19	1,763	1,744
Massac	D	769	2,297	3,066
Monroe	D	896	3,576	4,472
Perry	D	2,329	3,478	5,807
Pope	R	168	894	726
Pulaski	D	722	1,517	2,239
Randolph	D	3,818	4,820	8,638
Saline	D	2,682	4,187	6,869
Union	D	2,806	2,291	5,097
Wabash	D	1,617	1,884	3,501
Washington	R	804	3,384	2,580
Wayne	D	507	3,497	4,004
White	D	1,599	3,470	5,069
Williamson	D	6,194	6,643	12,837
Total	D	44,101	66,273	110,374

22nd District

Counties	Plurality		Republican William L. Springer	Democratic Robert C. Miller
Champaign	R	5,597	21,462	15,865
Clark	R	893	4,028	3,135
Coles	R	2,516	9,093	6,577
Cumberland	R	90	2,306	2,216
DeWitt	R	1,406	3,657	2,251
Douglas	R	1,559	4,221	2,662
Edgar	R	2,092	5,707	3,615
Logan	R	3,668	7,777	4,109
Macon	R	5,516	18,359	12,843
Moultrie	R	876	3,044	2,168
Piatt	R	1,137	3,477	2,340
Total	R	25,350	83,131	57,781

VOTE FOR REPRESENTATIVES IN THE 92ND CONGRESS
NOVEMBER, 3, 1970—(Concluded)

23rd District

Counties	Plurality		Republican	Democratic
			Phyllis Schlafly	George E. Shipley
Bond	D	373	2,776	3,149
Christian	D	2,594	5,805	8,399
Clay	D	258	3,222	3,480
Clinton	D	116	5,079	5,195
Crawford	D	1,017	4,120	5,137
Effingham	R	651	5,623	4,972
Fayette	D	573	4,351	4,924
Jasper	D	199	2,608	2,807
Lawrence	D	73	3,710	3,783
Macoupin	D	2,822	8,634	11,456
Madison	R	264	12,257	11,993
Marion	D	1,715	6,329	8,044
Montgomery	D	2,629	5,597	8,226
Richland	D	1,298	3,078	4,376
Shelby	D	644	4,573	5,217
Total	D	13,396	77,762	91,158

24th District

Counties	Plurality		Republican	Democratic
			Scott R. Randolph	Melvin Price
Madison	D	25,466	10,793	36,259
St. Clair	D	32,387	19,991	52,378
Total	D	57,853	30,784	88,637

VOTE FOR STATE SENATOR—NOVEMBER 3, 1970

1st District—Cook County

W. Russell Arrington, Rep.	43,316
Henry T. Synek, Dem.	28,871
Write-ins	1
Mr. Arrington's plurality	14,445

2nd District—Cook County

Arthur J. Bidwill, Rep.	35,223
Richard A. Roppolo, Dem.	29,984
Mr. Bidwill's plurality	5,239

3rd District—Cook County

John A. Graham, Rep.	71,978
Paul A. Shanyfelt, Dem.	35,390
Write-ins	8
Mr. Graham's plurality	36,588

4th District—Cook County

John W. Carroll, Rep.	45,405
Alan J. Scheffres, Dem.	41,968
Write-ins	6
Mr. Carroll's plurality	3,437

5th District—Cook County

Howard R. Mohr, Rep.	32,604
John E. Dvorak, Dem.	31,861
Write-ins	1
Mr. Mohr's plurality	743

6th District—Cook County

Frank M. Ozinga, Rep.	43,277
Anthony J. Polito, Dem.	30,604
Mr. Ozinga's plurality	12,673

7th District—Cook County

James C. Soper, Rep.	44,698
Joseph S. Witkowski, Dem.	27,793
Write-ins	1
Mr. Soper's plurality	16,905

8th District—Cook County

Jack E. Walker, Rep.	40,657
John E. Hamilton, Dem.	26,811
Write-ins	2
Mr. Walker's plurality	13,846

9th District—Cook County

Terrel E. Clarke, Rep.	39,585
Emanuel M. Cannonito, Dem.	29,929
Write-ins	1
Mr. Clarke's plurality	9,656

10th District—Cook County

Herbert P. Arnois, Rep.	20,126
Esther Saperstein, Dem.	50,930
Write-ins	1
Mrs. Saperstein's plurality	30,804

11th District—Cook County

Bruce B. DuMont, Rep.	16,350
Robert E. Cherry, Dem.	30,987
Write-ins	1
Mr. Cherry's plurality	14,637

12th District—Cook County

Robert Lane Friedlander, Rep.	21,993
Daniel P. O'Brien, Jr., Dem.	24,450
Mr. O'Brien, Jr.'s plurality	2,457

13th District—Cook County

Alon Jeffrey, Rep.	21,127
Ben E. Palmer, Dem.	35,554
Mr. Palmer's plurality	14,427

14th District—Cook County

Albert E. Bennett, Rep.	19,909
Kenneth W. Course, Dem.	27,632
Mr. Course's plurality	7,723

15th District—Cook County

Walter Duda, Rep.	27,184
Thomas G. Lyons, Dem.	39,784
Mr. Lyon's plurality	12,600

16th District—Cook County

Walter P. Hoffelder, Rep.	31,682
Robert J. Egan, Dem.	41,659
Mr. Egan's plurality	9,977

17th District—Cook County

William J. Miedema, Rep.	9,156
Thad L. Kusibab, Dem.	37,231
Mr. Kusibab's plurality	28,075

18th District—Cook County

Marie A. Pedersen, Rep.	7,375
Philip J. Rock, Dem.	33,001
Mr. Rock's plurality	25,626

19th District—Cook County

Nicholas F. Grimaldi, Rep.	3,302
Norbert A. Kosinski, Dem.	27,025
Mr. Kosinski's plurality	23,723

20th District—Cook County

Dan Leopold, Rep.	4,049
Sam Romano, Dem.	28,135
Mr. Romano's plurality	24,086

21st District—Cook County

Arthur Edward Ingerman, Rep.	4,108
Bernard S. Neistein, Dem.	31,561
Mr. Neistein's plurality	27,453

VOTE FOR STATE SENATOR—NOVEMBER 3, 1970—(Continued)

22ND DISTRICT—COOK COUNTY

Oscar J. D. Rainey, Rep..... 2,415
Fred J. Smith, Dem..... 31,478
Mr. Smith's plurality.....29,063

23RD DISTRICT—COOK COUNTY

Dana C. Horrell, Rep..... 8,028
Edward A. Nihill, Dem..... 38,811
Mr. Nihill's plurality.....30,783

24TH DISTRICT—COOK COUNTY

Julie Mather, Rep..... 4,462
Richard H. Newhouse, Jr., Dem..... 33,904
Mr. Newhouse, Jr.'s plurality.29,442

25TH DISTRICT—COOK COUNTY

Joseph J. Krasowski, Rep..... 22,146
Theodore A. Swinarski, Dem..... 37,293
Mr. Swinarski's plurality.....15,147

26TH DISTRICT—COOK COUNTY

Roy D. Tibbs, Jr. Rep..... 2,209
Cecil A. Partee, Dem..... 31,645
Mr. Partee's plurality.....29,436

27TH DISTRICT—COOK COUNTY

John J. Lanigan, Rep..... 33,842
Frank D. Savickas, Dem..... 38,194
Mr. Savickas' plurality..... 4,352

28TH DISTRICT—COOK COUNTY

Arthur R. "Ron" Swanson, Rep..... 25,823
Thomas C. Hynes, Dem..... 36,100
Mr. Hynes' plurality.....10,277

29TH DISTRICT—COOK COUNTY

Winston E. Arrington, Rep..... 5,194
Charles Chew, Jr., Dem..... 47,280
Mr. Chew, Jr.'s plurality.....42,086

30TH DISTRICT—COOK COUNTY

Robert S. Chibicki, Rep..... 13,198
Daniel Dougherty, Dem..... 36,381
Mr. Dougherty's plurality....23,183

31st District—Lake County

Robert Coulson, Rep..... 25,555
Jeffrey R. Diver, Dem..... 23,003

Mr. Coulson's plurality..... 2,552

32nd District

Counties	Plurality		Republican Karl Berning	Democratic Ronald A. Orner
Lake	R	7,228	25,860	18,632
McHenry	R	5,693	16,466	10,773
Total	R	12,921	42,326	29,405

33rd District

Counties	Plurality		Republican Dennis J. Collins	Democratic Vito C. Bianco
Boone	R	2,189	4,589	2,400
DeKalb	R	446	8,455	8,009
Kane	R	3,116	7,868	4,752
Kendall	R	991	1,598	607
McHenry	R	2,347	4,370	2,023
Winnebago	R	751	4,763	4,012
Total	R	9,840	31,643	21,803

VOTE FOR STATE SENATOR—NOVEMBER 3, 1970—(Continued)

34th District—Winnebago County

Bertil T. Rosander, Rep.	29,835	Richard E. Wilke, Dem.	23,813

Mr. Rosander's plurality 6,022

35th District

Counties	Plurality		Republican Everett E. Laughlin	Democratic Carol Bussan	Write-ins
Carroll	R	2,034	4,276	2,242	2
JoDaviess	R	963	4,136	3,173	.....
Ogle	R	5,285	8,913	3,628	.....
Stephenson	R	4,274	9,163	4,889	.....
Whiteside	R	4,912	10,539	5,627	.....
Total	R	17,468	37,027	19,559	2

36th District

Counties	Plurality		Republican W. K. "Kenny" Davidson	Democratic Richard Mautino
Bureau	D	199	6,982	7,181
Henry	R	1,926	8,755	6,829
LaSalle	D	2,583	8,636	11,219
Lee	R	2,714	7,039	4,325
Total	R	1,858	31,412	29,554

37th District

Counties	Plurality		Republican William C. Harris	Democratic Robert P. Hendon
LaSalle	R	1,692	9,714	8,022
Livingston	R	5,115	8,918	3,803
McLean	R	8,411	18,279	9,868
Total	R	15,218	36,911	21,693

VOTE FOR STATE SENATOR—NOVEMBER 3, 1970—(Continued)

38th District

Counties	Plurality		Republican Robert W. Mitchler	Democratic Frederick J. Steffen
Kane	R	13,497	31,958	18,461
Kendall	R	2,944	4,312	1,368
Total	R	16,441	36,270	19,829

39th District—DuPage County

Jack T. Knuepfer, Rep.	48,116	Robert H. Renshaw, Dem.	28,342

Mr. Knuepfer's plurality..... 19,774

40th District

Counties	Plurality		Republican Harris W. Fawell	Democratic John T. Perry
DuPage	R	22,640	45,744	23,104
Will	D	768	6,779	7,547
Total	R	21,872	52,523	30,651

41st District

Counties	Plurality		Republican Meade Baltz	Democratic Leroy Van Duyne
Grundy	D	423	4,899	5,322
Will	R	656	25,877	25,221
Total	R	233	30,776	30,543

VOTE FOR STATE SENATOR—NOVEMBER 3, 1970—(Continued)

42nd District

Counties	Plurality		Republican	Democratic
			Joseph D. Simmons, Jr.	John Linebaugh Knuppel
Cass	D	1,442	2,301	3,743
Fulton	D	2,880	6,336	9,216
Knox	R	2,596	10,805	8,209
Mason	D	1,272	2,671	3,943
Menard	D	581	1,947	2,528
Peoria	D	247	1,513	1,760
Warren	R	2,905	5,438	2,533
Total	D	921	31,011	31,932

43rd District

Counties	Plurality		Republican	Democratic
			Donald D. Carpentier	William R. Armstrong
Henderson	R	696	2,199	1,503
Mercer	R	1,408	4,194	2,786
Rock Island	D	1,782	23,129	24,911
Total	R	322	29,522	29,200

44th District

Counties	Plurality		Republican	Democratic
			Tom Merritt	David S. Palmer
Coles	R	652	7,964	7,312
Edgar	R	1,775	5,529	3,754
Vermilion	D	434	16,913	17,347
Total	R	1,993	30,406	28,413

45th District

Counties	Plurality		Republican	Democratic
			Hudson Ralph Sours	Daniel W. Hardy
Peoria	R	6,385	26,020	19,635
Stark	R	890	1,853	963
Total	R	7,275	27,873	20,598

VOTE FOR STATE SENATOR—NOVEMBER 3, 1970—(Continued)

46th District

Counties	Plurality	Republican	Democratic
		Edward McBroom	No Nominee
Champaign	.....	2,605	.....
Ford	.....	4,205	.....
Iroquois	.....	8,823	.....
Kankakee	.....	18,847	.....
Total	.....	34,480	.....

47th District

Counties	Plurality		Republican	Democratic
			Stanley B. Weaver	John J. McHale
Champaign	R	6,627	19,451	12,824
DeWitt	R	693	3,244	2,551
Douglas	R	972	3,865	2,893
Moultrie	R	225	2,610	2,385
Piatt	D	36	2,882	2,918
Total	R	8,481	32,052	23,571

48th District

Counties	Plurality		Republican	Democratic
			Egbert B. Groen	Leo Lee Vance
Logan	R	2,210	6,803	4,593
Marshall	R	784	2,773	1,989
Putnam	R	75	1,075	1,000
Tazewell	R	4,946	19,329	14,383
Woodford	R	2,570	5,993	3,423
Total	R	10,585	35,973	25,388

49th District

Counties	Plurality		Republican	Democratic
			G. William Horsley	R. Todd Renfrow
Morgan	R	769	6,911	6,142
Sangamon	R	3,490	31,838	28,348
Total	R	4,259	38,749	34,490

VOTE FOR STATE SENATOR—NOVEMBER 3, 1970—(Continued)

50th District

Counties	Plurality		Republican O. George Ryan	Democratic Robert W. McCarthy
Christian	D	4,124	4,723	8,847
Macon	D	10,713	9,155	19,868
Shelby	D	1,798	3,667	5,465
Total	D	16,635	17,545	34,180

51st District

Counties	Plurality		Republican Orval W. Hittmeier	Democratic James H. Donnewald
Bond	D	344	2,643	2,987
Clinton	D	2,363	3,852	6,215
Cumberland	D	859	1,771	2,630
Effingham	D	1,457	4,300	5,757
Fayette	D	740	4,063	4,803
Jasper	D	867	2,062	2,929
Marion	D	3,412	5,183	8,595
Montgomery	D	2,182	5,588	7,770
Total	D	12,224	29,462	41,686

52nd District

Counties	Plurality		Republican Russel Adams	Democratic Wm. "Bill" Lyons
Calhoun	D	436	1,006	1,442
Jersey	D	1,156	2,655	3,811
Macoupin	D	3,790	7,980	11,770
Madison	D	1,148	7,028	8,176
St. Clair	D	2,641	7,323	9,964
Total	D	9,171	25,992	35,163

53rd District—Madison County

Merrill Ottwein, Rep.	23,986	Sam M. Vadalabene, Dem.	30,543

Mr. Vadalabene's plurality 6,557

VOTE FOR STATE SENATOR—NOVEMBER 3, 1970—(Continued)

54th District—St. Clair County

Lehman D. Krause, Rep.	19,269	Kenneth Hall, Dem.	27,314

Mr. Hall's plurality 8,045

55th District

Counties	Plurality		Republican George W. Woodcock	Democratic Terry L. Bruce
Clark	D	256	3,449	3,705
Clay	D	243	3,104	3,347
Crawford	D	900	4,071	4,971
Edwards	R	547	2,037	1,490
Hamilton	D	217	2,181	2,398
Jefferson	D	2,225	5,243	7,468
Lawrence	D	366	3,445	3,811
Richland	D	1,611	2,818	4,429
Wabash	R	1,174	3,396	2,222
Wayne	R	580	4,070	3,490
Total	D	3,517	33,814	37,331

56th District

Counties	Plurality		Republican John G. Gilbert	Democratic Richard E. Richman
Alexander	R	196	2,487	2,291
Jackson	R	3,936	9,915	5,979
Monroe	R	690	4,305	3,615
Perry	D	457	4,274	4,731
Randolph	D	103	6,528	6,631
St. Clair	R	242	2,846	2,604
Union	D	869	3,076	3,945
Washington	R	1,536	3,692	2,156
Total	R	5,171	37,123	31,952

VOTE FOR STATE SENATOR—NOVEMBER 3, 1970—(Concluded)

57th District

Counties	Plurality		Republican Delmer R. Mitchell	Democratic Gene Johns
Franklin	D	2,981	6,616	9,597
Gallatin	D	812	1,435	2,247
Hardin	R	253	1,334	1,081
Johnson	R	798	2,081	1,283
Massac	R	828	2,945	2,117
Pope	R	382	975	593
Pulaski	D	29	1,749	1,778
Saline	D	1,803	4,584	6,387
White	D	393	3,970	4,363
Williamson	D	852	9,036	9,888
Total	D	4,609	34,725	39,334

58th District

Counties	Plurality		Republican Clifford B. Latherow	Democratic Neil Carrico
Adams	R	3,918	10,963	7,045
Brown	R	269	1,515	1,246
Greene	D	591	2,863	3,454
Hancock	R	3,338	6,005	2,667
McDonough	R	4,484	6,923	2,439
Pike	R	421	3,949	3,528
Schuyler	R	950	2,403	1,453
Scott	R	408	1,545	1,137
Total	R	13,197	36,166	22,969

VOTE FOR REPRESENTATIVES IN THE 77TH GENERAL ASSEMBLY
NOVEMBER 3, 1970

1st District—Cook County

Brian B. Duff, Rep.	69,094
Bradley M. Glass, Rep.	55,039
Harold A. Katz, Dem.	63,541
Claude L. Carney, Dem.	27,180½
Write-ins	3

2nd District—Cook County

Edward E. Bluthardt, Rep.	57,715
Richard A. Walsh, Rep.	48,211½
Raymond J. Welsh, Jr., Dem.	55,289
Ray Willas, Dem.	34,937
Write-ins	7

3rd District—Cook County

David J. Regner, Rep.	104,265
Eugene F. Schlickman, Rep.	102,089
Eugenia S. Chapman, Dem.	78,780
Gerald J. Mannix, Dem.	40,482½
Write-ins	69

4th District—Cook County

Robert S. Juckett, Rep.	67,188
Arthur E. Simmons, Rep.	60,278½
Aaron Jaffe, Dem.	78,951½
Kenneth D. Lindquist, Dem.	57,235½
Write-ins	2

5th District—Cook County

Ronald K. Hoffman, Rep.	52,651
William D. Walsh, Rep.	47,665½
Joseph P. McGah, Dem.	51,675
James M. Tourek, Dem.	37,950½
Write-ins	4

6th District—Cook County

Edward L. Kipley, Sr., Rep.	62,202
Romie J. Palmer, Rep.	52,604
Harry "Bus" Yourell, Dem.	68,221½
Robert W. Carlson, Dem.	38,600
Write-ins	4

7th District—Cook County

Joseph G. Sevcik, Rep.	70,029
Henry J. Klosak, Rep.	59,760
Gerald W. Shea, Dem.	53,204½
Stanley F. Rocush, Dem.	31,903
Write-ins	2

8th District—Cook County

John W. Thompson, Rep.	59,253
Lynn G. Brenne, Rep.	47,521½
Anthony Scariano, Dem.	67,272
John B. Hayes, Dem.	30,632
Write-ins	6

9th District—Cook County

Don A. Moore, Rep.	64,805
George M. Burditt, Rep.	49,992
Leland H. Rayson, Dem.	56,482½
Gerald A. Brier, Dem.	37,924

10th District—Cook County

Michael F. Zlatnik, Rep.	39,851½
Ray Jeffrey Cohen, Rep.	39,272½
Arthur L. Berman, Dem.	66,858
Daniel J. O'Brien, Dem.	61,062

11th District—Cook County

Arthur A. Telcser, Rep.	40,250½
Bruce L. Douglas, Dem.	47,793½
John Merlo, Dem.	45,250
Write-ins	2

12th District—Cook County

Paul J. Randolph, Rep.	41,004½
Ira Colitz, Dem.	40,675
Robert L. Thompson, Dem.	38,743
Write-ins	1

13th District—Cook County

Charles J. Fleck, Jr., Rep.	48,766½
John B. Brandt, Dem.	59,809½
Howard W. Carroll, Dem.	51,193½
Write-ins	1½

14th District—Cook County

Jacob John Wolf, Rep.	32,323½
Herbert F. Geisler, Rep.	27,921½
William J. Laurino, Dem.	43,067
John F. Leon, Dem.	37,812

15th District—Cook County

Peter J. Miller, Rep.	66,250
Thaddeus S. Lechowicz, Dem.	63,020½
Bernard B. Wolfe, Dem.	56,529½

16th District—Cook County

Henry J. Hyde, Rep.	48,583
Hellmut W. Stolle, Rep.	43,657
Ralph C. Capparelli, Dem.	63,089
Roman J. Kosinski, Dem.	61,788

17th District—Cook County

Louis Janczak, Rep.	26,451
Benedict Garmisa, Dem.	53,275½
Edward J. Shaw, Dem.	52,091½

18th District—Cook County

Bernard McDevitt, Rep.	21,081
Lawrence DiPrima, Dem.	46,698½
Robert F. McPartlin, Dem.	45,342½

19th District—Cook County

Louis F. Capuzi, Rep.	8,716½
Richard A. Carter, Dem.	37,406
Isaac Sims, Dem.	36,477½

20th District—Cook County

Peter C. Granata, Rep.	11,023
Matt Ropa, Dem.	41,009½
Victor A. Arrigo, Dem.	40,183½

VOTE FOR REPRESENTATIVES IN THE 77TH GENERAL ASSEMBLY NOVEMBER 3, 1970—(Continued)

21st District—Cook County

Lillian Karmazyn, Rep.	11,067½
Otis G. Collins, Dem.	44,813
Frank C. Wolf, Dem.	43,578½

22nd District—Cook County

Genoa S. Washington, Rep.	5,884
James Y. Carter, Dem.	44,894½
Corneal A. Davis, Dem.	44,368

23rd District—Cook County

John F. Wall, Rep.	24,197½
John G. Fary, Dem.	58,687
Frank J. Smith, Dem.	54,796½

24th District—Cook County

Bernard E. Epton, Rep.	20,311½
Robert E. Mann, Dem.	49,313½
James A. McLendon, Dem.	36,920½

25th District—Cook County

Raymond J. Kahoun, Rep.	48,499
Michael H. McDermott, Dem.	59,836½
Bernard J. O'Hallaren, Dem.	53,768½

26th District—Cook County

J. Horace Gardner, Rep.	6,461½
James C. Taylor, Dem.	45,686
Harold Washington, Dem.	42,996

27th District—Cook County

Walter (Babe) McAvoy, Rep.	49,581
Joseph Potempa, Rep.	46,571½
Michael J. Madigan, Dem.	62,645
Robert M. Terzich, Dem.	49,286½

28th District—Cook County

J. Theodore Meyer, Rep.	38,456
George T. Offord, Rep.	32,116½
John P. Downes, Dem.	56,665
Eugene M. Barnes, Dem.	48,169

29th District—Cook County

Elwood Graham, Rep.	11,681½
Lewis A. H. Caldwell, Dem.	68,455½
Raymond W. Ewell, Dem.	62,299½

30th District—Cook County

Philip W. Collins, Rep.	32,549½
Henry M. Lenard, Dem.	58,435
Samuel C. Maragos, Dem.	48,398½

31st District—Lake County

John H. Conolly, Rep.	38,228
W. J. Murphy, Rep.	33,314
John S. Matijevich, Dem.	58,733

32nd District

Counties	Republican		Democratic
	George W. Lindberg	John Henry Kleine	Daniel M. Pierce
Lake	43,740	42,447	57,846
McHenry	20,721	14,968½	18,559½
Total	64,461	57,415½	76,405½

VOTE FOR REPRESENTATIVE IN THE 77TH GENERAL ASSEMBLY NOVEMBER 3, 1970—(Continued)

33rd District

Counties	Republican		Democratic
	Lester Cunningham	R. Bruce Waddell	Thomas J. Hanahan
McHenry	14,403½	12,614	21,330½
Boone	8,522½	5,933½	6,926½
Kendall	8,408½	7,633	6,437
DeKalb	14,919½	13,211	18,762½
Kane	11,720½	12,237	15,029
Total	57,974½	51,628½	68,485½

34th District—Winnebago County

Frank P. (Pat) North, Rep.	43,454	E. J. (Zeke) Giorgi, Dem.	81,233
W. Timothy Simms, Rep.	41,042		

35th District

Counties	Republican		Democratic
	Merle K. Anderson	David C. Shapiro	Robert E. Brinkmeier
Stephenson	12,937	10,901½	19,794½
JoDaviess	6,793½	5,641½	8,389
Ogle	13,187	12,550½	13,954½
Lee	10,175½	12,295	13,186½
Winnebago	6,736½	4,926	11,926½
Total	49,829½	46,314½	67,251

36th District—Kane County

Allan L. "Al" Schoeberlein, Rep.	48,365½	John Jerome (Jack) Hill, Dem.	54,589½
John E. Friedland, Rep.	48,028½		

37th District—DuPage County

James 'Pate' Philip, Rep.	65,369½	William A. Redmond, Dem.	82,053
Gene L. Hoffman, Rep.	62,268		

VOTE FOR REPRESENTATIVE IN THE 77TH GENERAL ASSEMBLY NOVEMBER 3, 1970—(Continued)

38th District—DuPage County

George "Ray" Hudson, Rep.	81,272½	J. Glenn Schneider, Dem.	73,006½
Mrs. Robert C. (Giddy) Dyer, Rep.	77,178		

39th District

Counties	Republican		Democratic		
	Kenneth W. Miller	James D. Nowlan	Tobias (Toby) Barry	Melvin Haak (Write-in)	Write-ins
Carroll	6,846½	5,823	6,167	406	1½
Whiteside	17,694	12,828½	17,031½	3,963	.....
Henry	11,939	13,002	19,804	.....	.....
Bureau	10,005	10,683	21,164	331½	.....
Stark	2,098	3,919	2,858½	.....	.....
Total	48,582½	46,255½	67,025	4,700½	1½

40th District

Counties	Republican		Democratic
	Carl T. Hunsicker	Carl W. Soderstrom	Joseph Fennessey
LaSalle	27,397½	33,084	56,883½
Putnam	1,776	1,789	2,854
Marshall	4,576	4,064½	5,626
Livingston	16,759	11,294½	10,434½
Total	50,508½	50,232	75,798

41st District—Will County

W. Robert Blair, Rep.	45,835	John J. Houlihan, Dem.	53,105½
George M. O'Brien, Rep.	44,651½	Leo J. Meehan, Dem.	41,559

VOTE FOR REPRESENTATIVE IN THE 77TH GENERAL ASSEMBLY NOVEMBER 3, 1970—(Continued)

42nd District

Counties	Republican		Democratic	
	James R. Washburn	Thomas R. Houde	C. R. (Russ) Hamilton	William F. Shea
Ford	5,960	5,329½	2,825½	3,267
Iroquois	12,542½	11,570½	5,184	5,078
Kankakee	22,047	24,950½	23,608½	18,156½
Grundy	12,655½	5,839	6,054	5,624½
Will	3,557	2,932	3,352	3,305
Total	56,762	50,621½	41,024	35,431

43rd District—Peoria County

Robert G. Day, Rep.	38,875	James D. Carrigan, Dem.	53,564½
Fred J. Tuerk, Rep.	33,176½		

44th District

Counties	Republican		Democratic	
	Donald A. Henss	Pete Pappas	Oral "Jake" Jacobs	Ronald C. Taber
Rock Island	36,196½	34,838	38,299	31,184
Mercer	6,054½	6,082	5,603	3,356½
Total	42,251	40,920	43,902	34,540½

45th District

Counties	Republican		Democratic
	Clarence E. Neff	A. T. "Tom" McMaster	Louis A. Markert
Henderson	4,542	2,520½	4,042
Warren	10,036½	6,486½	6,360
Knox	19,048	16,275	20,272½
Hancock	10,766½	6,151½	8,753
McDonough	12,042	8,061	7,517
Schuyler	4,201	2,761½	4,708
Brown	2,385	1,425	4,634½
Cass	5,034	3,252½	9,781½
Total	68,055	46,933½	66,068½

VOTE FOR REPRESENTATIVE IN THE 77TH GENERAL ASSEMBLY NOVEMBER 3, 1970—(Continued)

46th District

Counties	Republican		Democratic	
	Wilbur H. Lauterbach	William L. Waldmeier	Gale Schisler	James (Jim) Von Boeckman
Fulton	9,722	7,689	20,787½	9,594
Tazewell	25,728½	28,138	21,618	28,375½
Peoria	5,994½	3,538½	5,064	4,525
Total	41,445	39,365½	47,469½	42,494½

47th District

Counties	Republican		Democratic
	Edward R. Madigan	Harber H. Hall	Gerald A. Bradley
Woodford	9,764	8,578½	10,387
McLean	27,745	27,418	31,525
Logan	15,728	8,098	11,155
DeWitt	6,675½	4,241½	6,564½
Piatt	5,648½	4,333½	6,818
Total	65,561	52,669½	66,449½

48th District

Counties	Republican		Democratic	
	John C. Hirschfeld	Charles W. Clabaugh	Paul Stone	Joe H. Kerr
Champaign	32,706	29,689½	27,386½	21,944
Douglas	5,950	5,531	4,480½	4,281
Moultrie	2,980	3,417	6,680	2,939
Total	41,636	38,637½	38,547	29,164

49th District

Counties	Republican		Democratic	
	William D. (Bill) Cox	Charles M. (Chuck) Campbell	Robert "Bob" Craig	Harry C. George
Vermilion	21,223	29,524½	30,195	24,702
Edgar	7,498	7,831	7,152	5,444
Coles	18,523	8,355	10,853	9,131
Total	47,244	45,710½	48,200	39,277

VOTE FOR REPRESENTATIVE IN THE 77TH GENERAL ASSEMBLY NOVEMBER 3, 1970—(Continued)

50th District

Counties	Republican		Democratic	
	Thomas C. Rose	H. B. Ihnen	Elmo (Mac) McClain	Jerry Corbett
Adams	13,331½	13,685	26,460½	10,720
Pike	6,442½	4,272½	6,537	7,712½
Morgan	17,473	5,855½	8,217½	9,335
Scott	2,851½	1,798½	1,905½	2,294½
Calhoun	1,365	1,201	531	5,177½
Greene	6,253	3,492	4,712	6,247
Jersey	4,804	2,041½	4,204	8,506½
Total	52,520½	32,346	52,567½	49,993

51st District

Counties	Republican		Democratic	
	J. David Jones	W. Joseph Gibbs	James T. Londrigan	Douglas N. Kane
Mason	5,260½	3,876	5,405½	4,721
Menard	4,895½	3,194½	2,689	2,681½
Sangamon	50,427	44,488	50,061	40,316
Total	60,583	51,558½	58,155½	47,718½

52nd District

Counties	Republican		Democratic	
	Webber Borchers	Jim Doster	Rolland F. Tipsword	John W. Alsup
Macon	34,094	23,885½	22,334	24,929½
Christian	8,070	6,678	16,617½	10,879
Shelby	7,756	6,202½	9,025½	6,578
Total	49,920	36,766	47,977	42,386½

53rd District

Counties	Republican		Democratic	
	Ben C. Harpstrite	A. C. "Junie" Bartulis	Ken Boyle	William H. Jenkins
Macoupin	9,929½	17,256½	22,670½	11,803½
Montgomery	8,311	9,760½	13,501½	8,777
Bond	4,906	3,814	4,406½	3,901½
Clinton	12,897	5,268	6,667½	5,713½
Madison	20,562½	13,904	15,833	14,705½
Total	56,606	50,003	63,079	44,901

VOTE FOR REPRESENTATIVE IN THE 77TH GENERAL ASSEMBLY
NOVEMBER 3, 1970—(Continued)

54th District

Counties	Republican		Democratic	
	Roscoe D. Cunningham	Leslie N. Jones	Charles F. Keller	Don E. Brummet
Cumberland	2,388	2,390½	4,554½	3,219
Clark	5,424	4,724	7,172	4,022½
Fayette	5,004½	5,094	4,560	13,371
Effingham	6,267½	6,532½	13,651	5,468
Jasper	3,422	3,542	5,371½	3,800½
Crawford	7,250½	5,752	9,263	5,444
Clay	4,439½	5,635½	5,350½	4,254½
Richland	5,263½	5,154	6,527	4,581½
Lawrence	9,122	3,499	5,817	3,764½
Edwards	3,347½	3,044	2,117	1,840
Wabash	4,333	3,586½	4,941	3,575½
Total	56,262	48,924	69,333½	53,341

55th District—Madison County

Robert J. Walters, Rep.	44,502½	Horace L. Calvo, Dem.	49,942½
		Leland J. Kennedy, Dem.	49,611
Write-ins	9		

56th District—St. Clair County

Ed Lehman, Rep.	26,272½	James G. "Bud" Krause, Dem.	34,295½
G. W. King, Rep.	16,697	Monroe L. Flinn, Dem.	32,880½

57th District

Counties	Republican		Democratic	
	Norbert G. Springer	William J. "Bill" Cunningham	James D. Holloway	William B. Starnes
Monroe	6,240½	6,431	6,918½	4,682
Randolph	13,224	6,129	13,706½	8,968½
Perry	4,512½	9,835½	7,862	6,079
Washington	7,285½	6,630½	4,879½	3,283
St. Clair	20,313	19,873	18,208	22,501
Total	51,575½	48,899	51,574½	45,513½

VOTE FOR REPRESENTATIVE IN THE 77TH GENERAL ASSEMBLY NOVEMBER 3, 1970—(Concluded)

58th District

Counties	Republican	Democratic		Independent
	Ben C. Blades	Harold D. Stedelin	Richard O. Hart	Clarence "Red" Lowery
Marion	15,069	17,865	8,057	1,600
Jefferson	14,442½	10,715½	10,889½	2,353
Franklin	12,798½	9,586½	18,396	10,657
Wayne	11,868	4,594	4,273½	2,238½
Hamilton	5,865	3,705½	3,318½	1,232
Saline	13,946½	7,735½	8,638½	701
White	12,012	6,427	6,126	444
Total	86,001½	60,629	59,699	19,225½

59th District

Counties	Republican		Democratic	
	Gale Williams	C. L. McCormick	Clyde L. Choate	Kenneth V. Buzbee
Jackson	17,584	6,700	12,848	11,459
Williamson	14,795½	13,546½	16,957½	13,644
Gallatin	1,590	3,087	3,716	2,971
Union	4,621½	3,923½	7,322	6,747
Johnson	1,743½	5,599½	1,811	1,844
Pope	694½	2,705	865½	736½
Hardin	1,857	2,439	1,834½	1,549½
Alexander	5,166½	3,014½	4,815	2,997½
Pulaski	3,186½	2,398½	3,192½	2,251
Massac	4,792	5,877½	3,078	2,727
Total	56,031	49,291	56,440	46,926½

JUDICIAL RETENTION PROPOSITIONS—ELECTION NOVEMBER 3, 1970

JUDGES OF THE SUPREME COURT
FIRST JUDICIAL DISTRICT—(Cook County)

	Yes	No
Walter V. Schaefer	1,062,283	129,412
Thomas E. Kluczynski	1,018,006	154,454

4th Judicial District

Counties	Robert C. Underwood	
	Yes	No
Adams	13,070	2,494
Brown	1,382	378
Calhoun	1,035	408
Cass	3,474	618
Champaign	24,100	3,810
Clark	3,462	1,604
Coles	9,856	2,667
Cumberland	2,349	870
DeWitt	3,879	525
Douglas	3,823	811
Edgar	5,642	1,193
Ford	4,075	542
Greene	3,458	871
Jersey	3,556	805
Livingston	9,242	1,283
Logan	8,180	1,415
Macon	22,758	3,098
Macoupin	10,365	2,767
Mason	4,240	649
McLean	24,975	1,696
Menard	2,501	515
Morgan	8,468	1,400
Moultrie	2,926	531
Piatt	3,996	593
Pike	4,627	1,233
Sangamon	43,154	5,383
Schuyler	2,152	546
Scott	1,594	356
Vermilion	22,109	4,398
Woodford	6,831	1,043
Total	261,279	44,502

JUDGES OF THE APPELLATE COURT
1st Judicial District
(Cook County)

	Yes	No
Henry L. Burman	975,963	146,912
Joseph J. Drucker	953,636	139,231

JUDICIAL RETENTION PROPOSITIONS—ELECTION NOVEMBER 3, 1970—(Continued)

JUDGES OF THE APPELLATE COURT

3rd Judicial District

Counties	Howard C. Ryan	
	Yes	No
Bureau	10,257	1,387
Fulton	10,259	1,856
Grundy	7,738	1,145
Hancock	4,549	1,260
Henderson	2,221	372
Henry	11,223	1,427
Iroquois	8,393	985
Kankakee	19,745	3,158
Knox	12,502	1,629
LaSalle	29,072	4,041
Marshall	3,604	476
McDonough	6,179	1,051
Mercer	4,715	603
Peoria	34,267	5,662
Putnam	1,676	213
Rock Island	34,682	4,783
Stark	1,899	270
Tazewell	23,162	3,419
Warren	5,651	663
Whiteside	12,599	1,569
Will	46,135	7,552
Total	290,528	43,521

4th Judicial District

Counties	James C. Craven	
	Yes	No
Adams	13,096	2,323
Brown	1,348	383
Calhoun	968	424
Cass	3,308	552
Champaign	22,963	3,974
Clark	3,308	1,631
Coles	9,431	2,740
Cumberland	2,215	887
DeWitt	3,582	573
Douglas	3,647	821
Edgar	5,548	1,238
Ford	3,779	588
Greene	3,356	888
Jersey	3,496	792
Livingston	8,611	1,323
Logan	8,082	1,384
Macon	21,528	3,281
Macoupin	10,436	2,683
Mason	4,166	626
McLean	21,477	2,152
Menard	2,529	499
Morgan	8,435	1,360
Moultrie	2,782	530
Piatt	3,813	628
Pike	4,505	1,237
Sangamon	43,025	6,041
Schuyler	2,083	544
Scott	1,555	334
Vermilion	21,005	4,627
Woodford	6,406	1,082
Total	250,483	46,145

JUDICIAL RETENTION PROPOSITIONS—ELECTION NOVEMBER, 3, 1970—(Continued)

JUDGES OF THE APPELLATE COURT
5th Judicial District

Counties	George J. Moran	
	Yes	No
Alexander	2,063	1,225
Bond	2,969	819
Christian	8,757	1,566
Clay	2,846	1,569
Clinton	4,746	2,094
Crawford	5,321	905
Edwards	1,386	532
Effingham	5,272	2,104
Fayette	4,266	1,710
Franklin	7,332	1,818
Gallatin	1,428	535
Hamilton	1,820	699
Hardin	968	362
Jackson	8,202	2,088
Jasper	2,772	1,040
Jefferson	6,699	2,226
Johnson	1,364	1,305
Lawrence	3,797	1,124
Madison	30,733	5,942
Marion	7,078	2,547
Massac	2,091	1,275
Monroe	4,303	1,265
Montgomery	7,104	2,098
Perry	3,455	1,283
Pope	665	430
Pulaski	1,578	867
Randolph	6,208	1,984
Richland	3,696	1,007
Saline	4,969	1,527
Shelby	5,276	1,671
St. Clair	43,554	7,649
Union	2,977	1,998
Wabash	2,815	614
Washington	2,513	1,136
Wayne	3,612	1,413
White	3,952	1,091
Williamson	9,446	4,087
Total	218,033	63,605

JUDGES OF THE CIRCUIT COURT
2nd Judicial Circuit

Counties	Randall S. Quindry		Charles E. Jones		William G. Eovaldi	
	Yes	No	Yes	No	Yes	No
Crawford	5,659	838	5,560	839	5,027	918
Edwards	1,770	416	1,374	486	1,587	424
Franklin	7,016	1,745	7,110	1,700	9,718	1,834
Gallatin	1,488	515	1,444	491	1,551	603
Hamilton	1,880	707	2,851	695	1,927	727
Hardin	978	254	937	233	971	257
Jefferson	6,552	2,140	6,280	2,097	6,397	2,109
Lawrence	4,359	1,029	3,748	1,097	3,666	1,141
Richland	3,685	991	3,799	895	3,560	1,005
Wabash	2,907	617	2,776	582	2,766	605
Wayne	4,449	1,464	3,687	1,297	3,577	1,371
White	4,455	994	4,003	1,075	4,130	976
Total	45,198	11,710	43,569	11,487	44,877	11,970

JUDICIAL RETENTION PROPOSITIONS—ELECTION NOVEMBER 3, 1970—(Continued)

JUDGES OF THE CIRCUIT COURT

3rd Judicial Circuit

Counties	Joseph J. Barr		Harold R. Clark		James O. Monroe, Jr.	
	Yes	No	Yes	No	Yes	No
Bond	3,037	650	3,111	638	2,102	1,340
Madison	32,895	5,228	33,724	4,920	23,423	13,143
Total	35,932	5,878	36,835	5,558	25,525	14,483

4th Judicial Circuit

Counties	Daniel H. Dailey		Raymond O. Horn	
	Yes	No	Yes	No
Christian	10,091	1,569	8,724	1,542
Clay	2,824	1,498	2,876	1,529
Clinton	4,605	2,012	4,653	1,996
Effingham	5,399	2,033	5,488	1,967
Fayette	4,251	1,710	4,406	1,681
Jasper	2,444	934	2,296	938
Marion	7,078	2,514	7,814	2,757
Montgomery	7,463	2,048	7,687	1,994
Shelby	5,332	1,638	5,125	1,583
Total	49,487	15,956	49,069	15,987

5th Judicial Circuit

Counties	Robert F. Cotton		John F. Spivey		Harry I. Hannah	
	Yes	No	Yes	No	Yes	No
Clark	3,120	2,164	3,242	1,711	3,258	1,679
Coles	9,789	3,065	9,471	3,159	9,151	4,120
Cumberland	2,328	869	2,239	892	2,255	935
Edgar	6,369	1,291	5,693	1,225	5,665	1,318
Vermilion	22,969	4,511	22,709	4,535	22,565	4,485
Total	44,575	11,900	43,354	11,522	42,894	12,537

6th Judicial Circuit

Counties	Birch E. Morgan		Rodney A. Scott		Frederick S. Green		Albert G. Webber III	
	Yes	No	Yes	No	Yes	No	Yes	No
Champaign	23,621	5,981	22,282	3,951	27,073	3,584	22,800	4,205
DeWitt	3,647	561	3,551	504	3,531	510	3,465	671
Douglas	2,884	1,784	3,813	890	3,760	799	2,814	1,989
Macon	20,497	3,492	24,873	3,772	20,289	3,351	23,551	4,210
Moultrie	2,633	548	3,660	481	2,664	511	2,559	567
Piatt	4,233	688	3,843	559	3,855	564	3,686	663
Total	57,515	13,054	62,022	10,157	61,172	9,319	59,175	12,305

JUDICIAL RETENTION PROPOSITIONS—ELECTION NOVEMBER 3, 1970—(Continued)

JUDGES OF THE CIRCUIT COURT

7th Judicial Circuit

Counties	Creel Douglass		Paul C. Verticchio		William H. Chamberlain	
	Yes	No	Yes	No	Yes	No
Greene	3,453	849	3,499	850	3,497	816
Jersey	3,490	788	3,753	796	3,597	727
Macoupin	10,237	2,682	12,503	2,792	11,017	2,543
Morgan	8,996	1,303	8,153	1,439	9,035	1,260
Sangamon	42,647	7,915	42,229	6,144	46,232	4,929
Scott	1,582	326	1,550	363	1,625	329
Total	70,405	13,863	71,687	12,384	75,003	10,604

8th Judicial Circuit

Counties	John T. Reardon		Richard F. Scholz		Richard Mills	
	Yes	No	Yes	No	Yes	No
Adams	15,587	2,638	14,903	3,107	14,086	2,085
Brown	1,632	333	1,616	339	1,581	324
Calhoun	1,059	401	920	407	991	381
Cass	3,578	597	3,410	541	4,094	671
Mason	4,177	575	3,846	615	4,290	567
Menard	2,378	506	2,231	521	2,521	479
Pike	4,870	1,175	4,567	1,209	4,668	1,137
Schuyler	2,237	500	2,060	523	2,328	541
Total	35,518	6,725	33,553	7,262	34,559	6,185

9th Judicial Circuit

Counties	Gale A. Mathers		Keith F. Scott		Albert Scott	
	Yes	No	Yes	No	Yes	No
Fulton	10,094	1,626	9,755	1,679	10,459	2,087
Hancock	4,309	1,201	4,791	1,109	4,334	1,143
Henderson	2,175	392	2,072	357	2,004	371
Knox	13,546	1,995	12,050	1,481	11,626	1,496
McDonough	6,031	1,024	6,892	1,096	5,938	1,024
Warren	5,725	586	5,499	542	5,263	597
Total	41,880	6,824	41,059	6,264	39,624	6,718

JUDICIAL RETENTION PROPOSITIONS—ELECTION NOVEMBER 3, 1970—(Continued)

JUDGES OF THE CIRCUIT COURT

10th Judicial Circuit

Counties	Robert E. Hunt		Calvin R. Stone		Ivan L. Yontz	
	Yes	No	Yes	No	Yes	No
Marshall	3,300	401	3,131	344	3,089	391
Peoria	36,193	4,476	33,555	4,461	34,645	4,889
Putnam	1,324	189	1,254	191	1,236	192
Stark	1,744	251	1,676	243	1,635	275
Tazewell	21,749	3,036	21,538	2,924	26,484	2,979
Total	64,310	8,353	61,154	8,163	67,089	8,726

11th Judicial Circuit

Counties	Leland Simkins	
	Yes	No
Ford	3,899	574
Livingston	8,728	1,343
Logan	9,345	1,507
McLean	22,382	2,090
Woodford	6,441	1,080
Total	50,795	6,594

12th Judicial Circuit

Counties	David E. Oram		Victor N. Cardosi		Robert E. Higgins	
	Yes	No	Yes	No	Yes	No
Iroquois	9,356	965	7,996	1,052	7,567	970
Kankakee	18,926	2,798	21,292	3,248	18,261	2,930
Will	46,033	7,458	45,441	8,108	45,869	7,434
Total	74,315	11,221	74,729	12,408	71,697	11,334

13th Judicial Circuit

Counties	Leonard Hoffman		Walter Dixon	
	Yes	No	Yes	No
Bureau	9,673	1,330	9,445	1,276
Grundy	7,848	1,234	7,049	1,124
LaSalle	26,169	3,576	26,884	3,436
Total	43,690	6,140	43,378	5,836

JUDICIAL RETENTION PROPOSITIONS—ELECTION NOVEMBER 3, 1970—(Continued)

JUDGES OF THE CIRCUIT COURT

14th Judicial Circuit

Counties	Dan H. McNeal		George O. Hebel		Conway L. Spanton	
	Yes	No	Yes	No	Yes	No
Henry	10,486	1,726	10,298	1,432	11,999	1,447
Mercer	4,677	644	5,040	670	4,421	634
Rock Island	31,374	8,315	33,843	4,814	32,744	4,892
Whiteside	12,273	1,657	11,555	1,562	11,470	1,464
Total	58,810	12,342	60,736	8,478	60,634	8,437

15th Judicial Circuit

Counties	James E. Bales	
	Yes	No
Carroll	4,737	1,232
JoDaviess	5,223	1,187
Lee	9,115	2,387
Ogle	10,044	2,142
Stephenson	9,857	3,114
Total	38,976	10,062

16th Judicial Circuit

Counties	Charles G. Seidel		John S. Petersen	
	Yes	No	Yes	No
DeKalb	12,268	1,653	11,198	1,854
Kane	49,253	8,965	45,844	9,747
Kendall	5,874	961	5,775	993
Total	67,395	11,579	62,817	12,594

17th Judicial Circuit

Counties	Albert S. O'Sullivan		Fred J. Kullberg		William R. Nash	
	Yes	No	Yes	No	Yes	No
Boone	5,966	720	5,385	560	5,399	571
Winnebago	46,250	10,447	47,498	9,141	46,387	9,577
Total	52,216	11,167	52,883	9,701	51,786	10,148

JUDICIAL RETENTION PROPOSITIONS—ELECTION NOVEMBER 3, 1970—(Continued)

JUDGES OF THE CIRCUIT COURT

18th Judicial Circuit

Counties	Philip F. Locke		Bert E. Rathje	
	Yes	No	Yes	No
DuPage	113,238	22,854	111,248	21,968
Total	113,238	22,854	111,248	21,968

19th Judicial Circuit

Counties	William E. Carroll		LaVerne A. Dixon	
	Yes	No	Yes	No
Lake	68,588	11,179	72,966	9,420
McHenry	26,406	5,294	22,478	3,991
Total	94,994	16,473	95,444	13,411

20th Judicial Circuit

Counties	Quinten Spivey		Richard T. Carter		Harold O. Farmer		Joseph E. Fleming	
	Yes	No	Yes	No	Yes	No	Yes	No
Monroe	4,360	1,248	4,106	1,296	4,204	1,202	4,158	1,292
Perry	3,412	1,267	3,451	1,221	4,693	1,163	3,502	1,187
Randolph	6,101	1,948	6,030	1,894	6,242	1,799	6,047	1,818
St. Clair	44,326	7,775	40,810	10,760	44,876	6,958	45,394	8,183
Washington	2,458	1,070	2,446	1,042	2,528	1,008	2,406	1,032
Total	60,657	13,308	56,843	16,213	62,543	12,130	61,507	13,512

JUDICIAL RETENTION PROPOSITIONS—ELECTION NOVEMBER 3, 1970—(Continued)

FOR JUDGES OF THE CIRCUIT COURT
COOK COUNTY JUDICIAL CIRCUIT

	Yes	No
Daniel A. Roberts	981,671	129,785
Daniel Anthony Covelli	947,178	176,668
Jacob M. Braude	933,421	162,476
Thomas C. Donovan	960,764	137,499
Abraham W. Brussell	915,245	149,674
Richard A. Harewood	917,813	147,380
Hyman Feldman	908,029	175,502
John C. Fitzgerald	956,920	131,555
Jacques F. Heilingoetter	895,580	152,882
Donald J. O'Brien	948,950	140,576
Herbert C. Paschen	948,554	155,774
Joseph A. Power	932,438	133,402
Eugene L. Wachowski	943,282	149,832
L. Sheldon Brown	900,317	154,019
Archibald J. Carey, Jr.	969,241	135,390
Reginald J. Holzer	909,047	144,421
Robert J. Collins	925,744	129,619
Robert J. Downing	921,021	128,510
Glenn T. Johnson	929,962	125,796
Minor K. Wilson	930,811	135,241
Joseph M. Wosik	899,092	139,321

ASSOCIATE JUDGES OF THE CIRCUIT COURT

1st Judicial Cirucit
(Jackson County)

	Yes	No
Everett Prosser	8,480	2,253

(Saline County)

	Yes	No
Jack C. Morris	5,845	1,914

2nd Judicial Circuit
(Franklin County)

	Yes	No
F. P. (Frank) Hanagan	9,972	1,738

JUDICIAL RETENTION PROPOSITIONS—ELECTION NOVEMBER 3, 1970—(Concluded)

ASSOCIATE JUDGES OF THE CIRCUIT COURT

13th Judicial Circuit
(Bureau County)

	Yes	No
Wm. J. Wimbiscus	10,264	1,311

19th Judicial Circuit
(Lake County)

	Yes	No
L. Eric Carey	70,362	9,182

ASSOCIATE JUDGES OF THE CIRCUIT COURT

COOK COUNTY JUDICIAL CIRCUIT
(City of Chicago)

	Yes	No
Joseph B. Hermes	550,561	76,716
Norman N. Eiger	529,440	81,486
Francis Thomas McCurrie	538,114	76,389
Felix M. Buoscio	518,727	90,649
Chester J. Strzalka	536,993	84,725
Benjamin Nelson	540,799	69,402
Harry A. Iseberg	514,202	94,040
Nicholas J. Matkovic	528,251	80,592
Edith S. Sampson	549,883	78,259
John P. McGury	536,013	73,233

COOK COUNTY JUDICIAL CIRCUIT
(Outside City of Chicago)

	Yes	No
Harry H. Porter	383,351	58,934
John E. Pavlik	372,497	62,579
Maurice J. Schultz	369,048	59,073
Thomas W. Barrett	381,617	67,266
Alvin J. Kvistad	356,107	68,807
Irving W. Eiserman	353,842	76,255
Mel R. Jiganti	347,504	74,380
Norman A. Korfist	354,215	67,684
Frank B. Machala	362,621	62,208
Wayne W. Olson	372,413	55,298
Fred G. Suria, Jr.	357,604	64,489
Nicholas J. Bua	355,245	67,196
Raymond E. Trafelet	360,509	63,026

JUDICIAL ADVERSARIES ELECTION—NOVEMBER 3, 1970

JUDGES OF THE SUPREME COURT
SECOND JUDICIAL DISTRICT
(To Fill Full Term Expiring 1980)

Counties	Plurality		Republican	Democratic
			Charles H. Davis	William E. Hartnett
Boone	R	2,198	4,577	2,379
Carroll	R	1,782	4,084	2,302
DeKalb	R	3,728	9,491	5,763
DuPage	R	40,826	91,814	50,988
JoDaviess	R	1,342	4,096	2,754
Kane	R	14,624	38,059	23,435
Kendall	R	3,394	5,508	2,114
Lake	R	8,705	48,799	40,094
Lee	R	3,192	7,166	3,974
McHenry	R	8,205	21,000	12,795
Ogle	R	5,276	8,866	3,590
Stephenson	R	2,967	8,117	5,150
Winnebago	R	6,171	34,153	27,982
Total	R	102,410	285,730	183,320

THIRD JUDICIAL DISTRICT
(To Fill Vacancy—Term Expires 1976)

Counties	Plurality		Republican	Democratic
			Howard C. Ryan	John E. (Jack) Cassidy, Jr.
Bureau	R	2,866	8,355	5,489
Fulton	D	2,301	6,391	8,692
Grundy	R	1,880	5,830	3,950
Hancock	R	1,509	4,804	3,295
Henderson	R	467	2,021	1,554
Henry	R	2,708	8,989	6,281
Iroquois	R	4,796	8,068	3,272
Kankakee	R	3,775	16,257	12,482
Knox	R	2,851	10,430	7,579
LaSalle	R	7,427	22,982	15,555
Marshall	R	513	2,622	2,109
McDonough	R	2,960	5,941	2,981
Mercer	R	996	3,830	2,834
Peoria	D	4,768	21,755	26,523
Putnam	R	421	1,315	894
Rock Island	D	1,679	21,392	23,071
Stark	R	598	1,725	1,127
Tazewell	D	2,934	15,344	18,278
Warren	R	2,629	5,147	2,518
Whiteside	R	4,943	10,521	5,578
Will	D	238	31,558	31,796
Total	R	29,419	215,277	185,858

JUDICIAL ADVERSARIES—ELECTION—NOVEMBER 3, 1970—(Continued)

JUDGES OF THE SUPREME COURT
FIFTH JUDICIAL DISTRICT
(To Fill Full Term Expiring 1980)

Counties	Plurality		Republican Harold R. Clark	Democratic Joseph H. Goldenhersh
Alexander	R	205	2,457	2,252
Bond	R	257	2,885	2,628
Christian	D	2,490	5,461	7,951
Clay	R	420	3,325	2,905
Clinton	R	89	4,731	4,642
Crawford	R	397	4,584	4,187
Edwards	R	1,049	2,179	1,130
Effingham	R	336	4,989	4,653
Fayette	R	221	4,503	4,282
Franklin	D	3,148	5,929	9,077
Gallatin	D	628	1,451	2,079
Hamilton	R	212	2,206	1,994
Hardin	R	284	1,326	1,042
Jackson	R	37	7,443	7,406
Jasper	D	64	2,437	2,501
Jefferson	D	472	5,828	6,300
Johnson	R	917	2,075	1,158
Lawrence	R	696	3,734	3,038
Madison	D	3,001	32,970	35,971
Marion	D	987	6,289	7,276
Massac	R	1,061	2,946	1,885
Monroe	R	914	4,339	3,425
Montgomery	D	899	6,006	6,905
Perry	D	225	4,345	4,570
Pope	R	355	985	630
Pulaski	R	80	1,773	1,693
Randolph	D	104	6,394	6,498
Richland	R	977	3,752	2,775
Saline	D	100	5,143	5,243
Shelby	D	419	4,321	4,740
St. Clair	D	12,840	27,770	40,610
Union	D	1,248	2,838	4,086
Wabash	R	507	2,745	2,238
Washington	R	1,628	3,712	2,084
Wayne	R	1,129	4,214	3,085
White	D	109	3,989	4,098
Williamson	D	132	8,942	9,074
Total	D	15,095	201,016	216,111

FOR JUDGES OF THE APPELLATE COURT
FIRST JUDICIAL DISTRICT—COOK COUNTY
(To Fill 5 Full Terms Expiring 1980)

Republican		Democratic	
Thomas R. McMillen	709,180	Daniel J. McNamara	1,049,374
Franklin I. Kral	639,079	Henry W. Dieringer	895,833
James H. Felt	597,811	Mayer Goldberg	946,886
Jewel Lafontant	697,363	George N. Leighton	925,518
Nicholas G. Manos	632,577	Thomas A. McGloon	927,959

(To Fill Vacancy—Term Expires 1972)

Morris J. Wexler, Rep.	644,754	Francis S. Lorenz, Dem.	890,788

Mr. Lorenz's plurality 246,034

JUDICIAL ADVERSARIES—ELECTION—NOVEMBER 3, 1970—(Continued)

FOR JUDGES OF THE APPELLATE COURT
SECOND JUDICIAL DISTRICT
(To Fill Full Term Expiring 1980)

Counties	Plurality		Republican	Democratic
			William L. Guild	William E. Schirger
Boone	R	1,799	4,314	2,515
Carroll	R	1,649	3,930	2,281
DeKalb	R	3,480	9,153	5,673
DuPage	R	48,347	95,644	47,297
JoDaviess	R	1,177	3,971	2,794
Kane	R	14,852	37,777	22,925
Kendall	R	3,340	5,446	2,106
Lake	R	13,165	49,662	36,497
Lee	R	2,899	6,908	4,009
McHenry	R	8,423	20,805	12,382
Ogle	R	4,626	8,375	3,749
Stephenson	R	2,191	7,595	5,404
Winnebago	R	449	30,623	30,174
Total	R	106,397	284,203	177,806

FOR JUDGES OF THE CIRCUIT COURT
FIRST JUDICIAL CIRCUIT
(To Fill 3 Full Terms Expiring 1976)

Counties	Republican			Democratic		
	Peyton H. Kunce	Louis G. Horman	Kenneth Powless	Trafton Dennis	John H. Clayton	William A. Lewis
Alexander	2,410	2,412	2,367	2,187	2,177	2,316
Jackson	9,543	6,637	7,123	6,089	7,727	7,746
Johnson	1,987	2,040	2,004	1,161	1,210	1,245
Massac	2,966	3,852	2,912	1,689	1,784	1,804
Pope	851	948	875	536	510	531
Pulaski	1,762	1,791	1,740	1,707	1,709	1,742
Saline	4,498	4,454	4,566	6,471	5,764	5,768
Union	2,784	2,499	2,436	3,902	4,087	4,786
Williamson	9,025	7,516	9,330	8,734	11,231	9,418
Total	35,826	32,149	33,353	32,476	36,199	35,356

JUDICIAL ADVERSARIES—ELECTION—NOVEMBER 3, 1970—(Continued)

FOR JUDGE OF THE CIRCUIT COURT

FOURTH JUDICIAL CIRCUIT

(To Fill Full Term Expiring 1976)

Counties	Plurality		Republican	Democratic
			Donald F. Conaway	Paul M. Hickman
Christian	D	3,078	5,107	8,185
Clay	R	283	3,242	2,959
Clinton	R	901	5,185	4,284
Effingham	R	54	4,835	4,781
Fayette	R	18	4,389	4,371
Jasper	D	292	2,315	2,607
Marion	D	1,010	6,237	7,247
Montgomery	D	4,216	4,520	8,736
Shelby	D	929	4,054	4,983
Total	D	8,269	39,884	48,153

SEVENTH JUDICIAL CIRCUIT

(To Fill Full Term Expiring 1976)

Counties	Plurality		Republican	Democratic
			J. Waldo Ackerman	Harvey Beam
Greene	D	241	2,940	3,181
Jersey	D	604	2,803	3,407
Macoupin	D	3,313	7,879	11,192
Morgan	R	1,646	7,290	5,644
Sangamon	R	2,119	31,351	29,232
Scott	R	291	1,492	1,201
Total	D	102	53,755	53,857

ELEVENTH JUDICIAL CIRCUIT

(To Fill 2 Full Terms Expiring 1976)

Counties	Republican		Democratic
	Stephen Adsit	Wayne C. Townley, Jr.	Thomas F. Walsh
Ford	3,639	3,744	1,970
Livingston	8,720	8,016	3,958
Logan	5,531	6,030	5,916
McLean	15,361	19,042	11,506
Woodford	5,461	5,672	3,657
Total	38,712	42,504	27,007

JUDICIAL ADVERSARIES—ELECTION—NOVEMBER 3, 1970—(Continued)

FOR JUDGE OF THE CIRCUIT COURT
THIRTEENTH JUDICIAL CIRCUIT
(To Fill Full Term Expiring 1976)

Counties	Plurality		Republican	Democratic
			Thomas R. Clydesdale	Richard A. Mohan
Bureau	R	2,188	7,808	5,620
Grundy	R	787	5,100	4,313
LaSalle	R	3,515	20,894	17,379
Total	R	6,490	33,802	27,312

FIFTEENTH JUDICIAL CIRCUIT
(To Fill 2 Full Terms Expiring 1976)

Counties	Republican		Democratic
	Wesley A. Eberle	John L. Moore	Wesley A. Eberle
Carroll	4,058	4,011	2,137
JoDaviess	6,443	3,492	.....
Lee	10,356	6,438	.....
Ogle	11,224	8,427	.....
Stephenson	13,499	6,461	.....
Total	45,580	28,829	2,137

SIXTEENTH JUDICIAL CIRCUIT
(To Fill 2 Full Terms Expiring 1976)

Counties	Republican		Democratic
	John A. Krause	Carl A. Swanson, Jr.	No Nominee
DeKalb	9,975	11,223	.....
Kane	41,947	41,000	.....
Kendall	6,080	5,984	.....
Total	58,002	58,207	.....

EIGHTEENTH JUDICIAL CIRCUIT
(To Fill 3 full Terms Expiring 1976)

County	Republican			Democratic
	Alfred E. Woodward	L. L. Rechen-macher	George W. Unverzagt	Eugene J. Farrug
DuPage	90,347	90,990	85,719	52,581

JUDICIAL ADVERSARIES—ELECTION—NOVEMBER 3, 1970—(Continued)

FOR JUDGE OF THE CIRCUIT COURT
NINETEENTH JUDICIAL CIRCUIT
(To Fill 2 Full Terms Expiring 1976)

Counties	Republican		Democratic
	Lloyd A. Van Deusen	Harry D. Strouse, Jr.	Charles S. Wilson, III
Lake	55,218	51,976	38,398
McHenry	21,268	20,587	13,670
Total	76,486	72,563	52,068

FOR JUDGES OF THE CIRCUIT COURT
COOK COUNTY JUDICIAL CIRCUIT
(To Fill 6 Full Terms Expiring 1976)

Republican		Democratic	
Peter Bakakos	621,737	Raymond K. Berg	996,377
Ambrose P. Finn	632,045	Kenneth E. Wilson	954,377
Joseph T. Lavorci	673,976	Harry G. Comerford	953,385
James J. McPolin	631,475	George J. Schaller	927,487
Herman R. Tavins	588,807	James C. Murray	937,094
George F. Witteman	615,191	Anthony J. Kogut	946,230

(To Fill 2 Vacancies—Terms Expire 1974)

Republican		Democratic	
James L. Harris	645,533	Louis J. Giliberto	879,003
John Edward Porter	704,249	Earl E. Strayhorn	931,450

(To Fill 3 Vacancies—Terms Expire 1972)

Republican		Democratic	
Ralph H. Eisendrath	630,108	Herbert A. Ellis	884,094
B. John Mix, Jr.	691,431	James M. Bailey	937,683
Harold A. Siegan	684,656	Robert A. Meier, III	870,422

JUDICIAL ADVERSARIES—ELECTION—NOVEMBER 3, 1970—(Continued)

FOR ASSOCIATE JUDGES OF THE CIRCUIT COURT

FIRST JUDICIAL CIRCUIT
(Massac County)
(To Fill Vacancy—Term Expires 1972)

Robert H. Chase, Rep.	3,635	(No Candidate) Democratic Party	

Write-ins..... 4

SIXTH JUDICIAL CIRCUIT
(Moultrie County)
(To Fill Vacancy—Term Expires 1972)

Joseph C. Munch, Rep.	2,899	Robert V. Elder, Dem.	2,490

Mr. Munch's plurality..... 409

EIGHTH JUDICIAL CIRCUIT
(Pike County)
(To Fill Vacancy—Term Expires 1972)

(No Candidate) Republican Party		Cecil J. Burrows, Dem.	4,799

TENTH JUDICIAL CIRCUIT
(Peoria County)
(To Fill Vacancy—Term Expires 1972)

Oswald D. Vespa, Rep.	22,245	Richard E. Eagleton, Dem.	26,685

Mr. Eagleton's plurality..... 4,440

(Tazewell County)
(To Fill Vacancy—Term Expires 1972)

James D. Heiple, Rep.	19,091	Willis L. Stamm, Dem.	15,069

Mr. Heiple's plurality..... 4,022

ELEVENTH JUDICIAL CIRCUIT
(McLean County)
(To Fill Vacancy—Term Expires 1972)

Keith E. Campbell, Rep.	16,352	William A. Allison, Dem.	12,280

Mr. Campbell's plurality..... 4,072

JUDICIAL ADVERSARIES—ELECTION—NOVEMBER 3, 1970—(Continued)

FOR ASSOCIATE JUDGES OF THE CIRCUIT COURT

FOURTEENTH JUDICIAL CIRCUIT
(Henry County)
(To Fill Vacancy—Term Expires 1972)

Robert J. Horberg, Rep.	8,827	Fred J. Brown, Dem.	6,650

Mr. Horberg's plurality 2,177

FIFTEENTH JUDICIAL CIRCUIT
(Carroll County)
(To Fill Vacancy—Term Expires 1972)

John W. Rapp, Jr., Rep.	4,153	James M. Thorp, Dem.	2,680

Mr. Rapp's plurality 1,473

(Stephenson County)
(To Fill Vacancy—Term Expires 1972)

Robert D. Law, Rep.	8,111	Francis X. Mahoney, Dem.	5,901

Mr. Law's plurality 2,210

SIXTEENTH JUDICIAL CIRCUIT
(DeKalb County)
(To Fill Vacancy—Term Expires 1972)

James E. Boyle, Rep.	11,186	(No Candidate) Democratic Party	

(Kane County)
(To Fill Vacancy—Term Expires 1974)

Paul W. Schnake, Rep.	41,333	(No Candidate) Democratic Party	

(To Fill Vacancy—Term Expires 1972)

Ernest W. Akemann, Rep.	41,424	(No Candidate) Democratic Party	

SEVENTEENTH JUDICIAL CIRCUIT
(Winnebago County)
(To Fill Vacancy—Term Expires 1972)

Robert G. Coplan, Rep.	29,491	John C. Layng, Dem.	33,314

Mr. Layng's plurality 3,823

JUDICIAL ADVERSARIES—ELECTION—NOVEMBER 3, 1970—(Concluded)

FOR ASSOCIATE JUDGES OF THE CIRCUIT COURT

EIGHTEENTH JUDICIAL CIRCUIT
(DuPage County)
(To Fill 2 Vacancies—Terms Expire 1972)

Republican		Democratic	
Bruce R. Fawell	92,434	Ralph L. Dichtl	46,806
Edwin L. Douglas	90,852	Ralph A. Gabric	47,683

NINETEENTH JUDICIAL CIRCUIT
(Lake County)
(To Fill 2 Vacancies—Terms Expire 1972)

Republican		Democratic	
Fred H. Geiger	48,804	John L. Hughes	41,551
John J. Kaufman	50,432	Arthur Charles Holt	34,710

COOK COUNTY JUDICIAL CIRCUIT
(City of Chicago)
(To Fill 5 Full Terms Expiring 1976)

Republican		Democratic	
Theodore P. Sullivan	284,132	Paul F. Elward	677,344
Donald M. Leigsker	258,478	Philip A. Fleischman	666,613
Mandel L. Aronfeld	262,369	Maurice D. Pompey	662,822
John J. Hogan	274,507	James A. Geocaris	660,835
James P. Iatropulos	257,248	Vincent W. Tondryk	657,150

(To Fill 2 Vacancies—Terms Expire 1972)

Republican		Democratic	
Robert A. Maloney	279,967	Albert S. Porter	667,474
George John Skontos	262,995	James E. Strunck	650,303

COOK COUNTY JUDICIAL CIRCUIT
(Outside City of Chicago)
(To Fill Full Term Expiring 1976)

William B. Kane, Rep.	402,571	David J. Shields, Dem.	243,728

Mr. Kane's plurality 158,843

OFFICIAL VOTE FOR MEMBERS OF THE CONSTITUTIONAL CONVENTION

PRIMARY ELECTION—SEPTEMBER 23, 1969

GENERAL ELECTION—NOVEMBER 18, 1969

TOTAL VOTE BY COUNTIES—PRIMARY ELECTION FOR MEMBER OF THE CONSTITUTIONAL CONVENTION SEPTEMBER 23, 1969

Counties	Total Vote	Counties	Total Vote
Adams	7,778	Macoupin	8,528
Alexander	1,143	Madison	13,335
Bond	850	Marion	4,371
Boone	1,952	Marshall	1,462
Brown	766	Mason	1,771
Bureau	4,491	Massac	484
Calhoun	1,012	McDonough	1,558
Carroll	2,775	McHenry	8,949
Cass	1,254	McLean	7,051
Champaign	8,908	Menard	1,616
Christian	2,175	Mercer	1,625
Clark	1,229	Monroe	1,181
Clay	1,654	Montgomery	3,541
Clinton	2,052	Morgan	4,778
Coles	4,203	Moultrie	1,575
Cook	531,115	Ogle	4,439
Crawford	2,286	Peoria (For 42nd Dist. Only)	590
Cumberland	791	Perry	2,741
DeKalb	6,180	Piatt	1,423
DeWitt	1,449	Pike	1,861
Douglas	1,449	Pope	546
DuPage	37,443	Pulaski	552
Edgar	2,225	Putnam	555
Edwards	1,808	Randolph	2,123
Effingham	3,377	Richland	1,245
Fayette	1,830	Rock Island	11,807
Ford	1,551	Saline	2,490
Franklin	3,885	Sangamon	26,626
Fulton	3,582	Schuyler	700
Gallatin	881	Scott	668
Greene	1,003	Shelby	2,222
Grundy	1,950	Stark (No Primary)	.....
Hamilton	833	St. Clair	14,979
Hancock	1,788	Stephenson	5,486
Hardin	381	Tazewell	7,331
Henderson	593	Union	1,218
Henry	4,791	Vermilion	7,815
Iroquois	4,598	Wabash	1,302
Jackson	3,160	Warren	2,830
Jasper	1,039	Washington	1,327
Jefferson	3,377	Wayne	1,640
Jersey	2,447	White	1,466
JoDaviess	2,892	Whiteside	5,827
Johnson	610	Will	16,855
Kane	20,057	Williamson	4,029
Kankakee	10,103	Winnebago	15,017
Kendall	2,920	Woodford	2,845
Knox	5,142		
Lake	29,232		
LaSalle	9,136	Total	982,438
Lawrence	1,706		
Lee	4,137		
Livingston	3,314		
Logan	4,503		
Macon	8,252		

PRIMARY VOTE FOR MEMBERS OF THE CONSTITUTIONAL CONVENTION—SEPTEMBER 23, 1969

1st District—Cook County

Samuel W. Witwer	20,347
Frank Cicero, Jr.	11,870
Marion E. Burks	8,205
Joseph W. Smith	3,991
Steven J. Schada	3,848
Robert A. Simon	3,394
Robert J. Salberg	908

2nd District—Cook County

Lucy Reum	8,609
Thomas J. McCracken	8,112
John J. Walsh, Jr.	6,451
Arthur J. Moore, Jr.	5,638
Thomas Campbell	3,858
Jack C. Rossetter	3,731
Dwight W. Follett	3,679
Michael W. Miela	1,630
Reginald A. Barnett	1,394
Melvin R. Kurr	405

3rd District—Cook County

John G. Woods	9,069
Virginia B. MacDonald	8,649
William R. Engelhardt	5,576
Madeline Schroeder	5,484
Mary Jordan Carlson	3,611
Eugene L. Griffin	2,256
Thomas J. Johnson, Jr.	1,943
Samuel A. LaSusa	1,181
Wilfred L. Robbins	1,125
Douglas Roy Cannon	1,016
LeMoine D. Stitt, Jr.	927
Lester A. Bonaguro	875
Robert A. Bush	722
Donald F. Colby	721
Winn C. Davidson	631
Annis F. Bush	440

4th District—Cook County

Marshall S. Howard	9,051
Clyde Parker	8,332
Anne H. Evans	8,090
Theodore A. Shapero	4,723
Michael Howard Lavin	4,716
Samuel T. Cohen	1,893
Jerome Goldstick	1,825
William C. Nigut	1,734
Franklin Lee	767
James I. Gottreich	666

5th District—Cook County

John E. Dvorak	6,585
Dr. Robert N. Price	5,133
Samuel A. DeCaro	4,991
Anne Willer	4,613
Vernon R. Forgue	4,475
Mary A. O'Callaghan	3,720
Raymond G. Cox	3,178
Thomas V. Kane	2,667
Gorden H. Ryan	1,912
Luella M. Ssida	1,354
Kirby Johnston	573
Write-ins	2

6th District—Cook County

Martin Ozinga, Jr.	8,455
Porter Orr	4,698
James E. Gierach	4,345
Herbert V. Huskey	2,873
Jean A. Keeney	2,776
Bill P. Perry	2,420
Lester F. Catlin	1,989
Richard O. Bennett	1,965
Frank McCune	1,903
Robert G. Johannsen	1,435
Ralph J. Berg	1,203
Lester D. McCurrie	668
Sandra J. Stegenga	641
Joan A. Plahm	549
Z. Erol Smith	519
Roy C. Johnson	304
James Edward Jones	294
Jordan Morris	240

7th District—Cook County

Joseph A. Tecson	14,130
Roy C. Pechous	13,966
Gerald W. Shea	8,201
Frederick C. Smith	6,435
George Eugene Sorini	2,548
Stanley Francis Rocush	2,146
M. Roy Murray	1,708
Write-ins	4

8th District—Cook County

Ray H. Garrison	7,567
Mary Lee Inger	7,474
Gerald W. Getty	5,129
Thomas H. Miller	4,054
Berniece P. Taylor	2,221
Samuel LaPorte, Jr.	1,484
Robert L. Ryan	1,451
Ronald J. Kolodziej	925
Lawrence F. Kast	817
Diane E. Kreiman	602
Harlan G. Bogie	508
Emmajean Hemingway	426

9th District—Cook County

Joan G. Anderson	5,577
Terrel E. Clarke	5,121
Joseph T. Meek	4,655
William E. Cairnes	2,673
Jennifer E. Hance	2,605
Harry Raday	2,539
Bruno L. Sendera	2,246
Ollie E. Stone	1,822
Richard C. Reinke	1,714
Stewart M. Loebe	837
Marvin C. Chandler	580
Edward R. Zwicker	344
Patrick Joseph Lehnerer	304

10th District—Cook County

Esther Saperstein	13,842
Peter Andrew Tomei	13,165
Paul F. Elward	12,016
Peggy S. Norton	7,208
Mary Liguori Brophy	2,879
John D. O'Hara	2,460
Nathan Hoffberg	2,130
Mons H. Sebby	930

PRIMARY VOTE FOR MEMBER OF THE CONSTITUTIONAL CONSTITUTION—SEPTEMBER 23, 1969—(Continued)

11TH DISTRICT—COOK COUNTY

Martin Tuchow	10,065
Bernard Weisberg	9,950
Thomas J. Heneghan	8,369
Bennett B. Harvey, Jr.	5,104
Edith D. Graham	4,558
Neal Ball	4,472
Lawrence M. Mages	677
Philip A. Tunis	602

12TH DISTRICT—COOK COUNTY

Dawn Clark Netsch	13,834
Malcolm S. Kamin	12,153
Albert W. Hachmeister	4,983
John A. Kearney	4,413
Elroy C. Sandquist, Jr.	4,339
Theodore Pearson	910
Ronald W. Olson	710

13TH DISTRICT—COOK COUNTY

John C. Geocaris	10,662
Jack DeMichaels	10,168
Ronald C. Smith	6,794
Elmer Gertz	6,528
Raymond H. Schumacher	6,116
Sherwin H. Bender	3,132
Thomas Clyne Brophy	1,367
Mary Ann Fogarty	1,210
John J. Hogan	855
Harry P. Kuhr	380

14TH DISTRICT—COOK COUNTY

John F. Leon	10,126
William J. Laurino	9,865
Vincent J. Poklacki	4,082
Roger H. L. C. Charlier	4,041
Leon S. Conlon	2,577
Stephen J. Telow	1,765
Fred H. Justin, Jr.	1,220

15TH DISTRICT—COOK COUNTY

Thomas G. Lyons	19,383
David E. Stahl	18,179
Zeamore A. Auer	4,630
Edward R. Burr	2,967
Ken Denzel	2,946
Joseph M. Moran	2,328
Melbourne A. Noel, Jr.	2,001

16TH DISTRICT—COOK COUNTY

William F. Lennon	12,770
James E. Strunck	12,435
Catherine M. Richards	6,289
Donald Farrell Eslick	4,962
Joseph S. Zukowski	4,018
Robert Joseph Kennedy	2,949
Frank Haluska	1,903
Samuel J. Deitch	1,658
Monica R. Garstka	1,172
Timothy J. Sullivan	1,080
Joseph Louis Rispoli	888
Robert E. Romano	788
Kenneth P. Gill	759
Warren M. Mose	556

17TH DISTRICT—COOK COUNTY

Harold M. Nudelman	18,558
Frank Orlando	16,263
Harry Axelrod	3,578
Thomas E. Kramer	3,154
Henry L. Klinger	2,033
Leo R. Granger	1,335

18TH DISTRICT—COOK COUNTY

Edward J. Rosewell	11,224
Leonard N. Foster	9,789
Edward L. Stepnowski	2,655
Howard A. Heldt	2,251
Alfred L. Portis	2,174
LeRoy Cross	1,731
Write-ins	1

19TH DISTRICT—COOK COUNTY

No Primary Held

20TH DISTRICT—COOK COUNTY

No Primary Held

21ST DISTRICT—COOK COUNTY

No Primary Held

22ND DISTRICT—COOK COUNTY

No Primary Held

23RD DISTRICT—COOK COUNTY

Richard M. Daley	24,436
Leonard F. Miska	20,714
John P. Tully	4,027
Robert A. Urbanek	3,311
George E. Esch	2,001
Howard J. Doyle	1,305
Stephen J. Winbush	821
Write-ins	70

24TH DISTRICT—COOK COUNTY

Odas Nicholson	9,180
Albert A. Raby	9,044
Michael L. Shakman	7,677
Attye Belle McGee	6,736
Noble W. Lee	3,709
Robert H. Engle	1,070
Edwin H. Conger	824
Bobby R. Moss	754

25TH DISTRICT—COOK COUNTY

Francis X. Lawlor	18,159
Gabriel J. Barrett	11,152
Stanley A. Papierz	9,484
Louis Marolda	8,591
John J. Pempek	3,493
Daniel J. Kwiat	3,181
Leo W. Anderson	1,543
Kenneth J. Prokop	1,518

26TH DISTRICT—COOK COUNTY

No Primary Held

PRIMARY VOTE FOR MEMBER OF THE CONSTITUTIONAL CONSTITUTION—SEPTEMBER 23, 1969—(Continued)

27TH DISTRICT—COOK COUNTY

No Primary Held

28TH DISTRICT—COOK COUNTY

Philip J. Carey	8,830
Ted A. Borek	7,760
Lendol D. Snow	7,024
Edward P. Sheridan	6,506
Karen L. Mansfield	3,257
William A. Heatherly	2,805
Daniel O. Murray	2,438
Peter D. Oosterbaan	1,319
John D. Gottlick	1,275
Carl J. Ferraro	1,248
Casimir G. Oksas	856
Write-ins	1

29TH DISTRICT—COOK COUNTY

No Primary Held

30TH DISTRICT—COOK COUNTY

Henry M. Soltysinski	9,642
David Linn	9,115
Mary Lee Leahy	5,542
John Chico	5,267
Joseph A. Grande	4,519
Dorothy Lois Stevenson	3,148
Dr. Arnold J. Kuhn	1,647
Zeno Thigpen	1,136
Irwin Hirsch	933

PRIMARY VOTE FOR MEMBERS OF THE CONSTITUTIONAL CONVENTION—SEPTEMBER 23, 1969—(Continued)

31st District—Lake County

County	John D. Wenum	Mary A. Pappas	Glenn H. Reinier	Harold D. Wilson	Harry Owen Kilbane	Robert G. Klebe	Write-ins
Lake	6,140	5,480	4,860	2,746	2,593	2,138	8

32nd District

Counties	Samuel T. Lawton, Jr.	Jeannette Mullen	Jeffrey R. Ladd	Sheldon Karon	Robert S. Cushman	Norman C. Geary	Robert G. Cronson	John M. Thompson	Lawrence L. Lee, Jr.	Joseph B. Coleman	William J. Hughes	Elmer E. Koske	Write-ins
Lake	6,502	5,046	2,598	3,870	3,084	3,056	1,576	774	387	482	786	320	6
McHenry	1,441	1,978	3,609	973	1,362	740	738	753	1,044	827	365	190	1
Total	7,943	7,024	6,207	4,843	4,446	3,796	2,314	1,527	1,431	1,309	1,151	510	7

33rd District

Counties	Stanley C. Johnson	Jeff Strack	Maxine Wymore	Earle B. Johnson	Wilbur M. Hoffman	Richard Edward Harmison	Dr. Thomas J. Ferrara	Write-ins
Boone	408	458	358	249	1,517	122	209	.....
DeKalb	3,560	3,463	1,681	1,165	735	909	143	.....
Kane	1,251	1,099	1,461	971	383	249	340	.....
Kendall	232	119	199	177	127	93	31	.....
McHenry	545	334	423	538	378	127	142	2
Winnebago	658	509	389	436	387	152	245	.....
Total	6,654	5,982	4,511	3,536	3,527	1,652	1,110	2

PRIMARY VOTE FOR MEMBERS OF THE CONSTITUTIONAL CONVENTION—SEPTEMBER 23, 1969—(Continued)

34th District—Winnebago County

County	Robert R. Canfield	Mrs. Thomas A. Keegan	John P. Graves, Jr.	Avery O. Gage	J. Donald Nevins	Eileen Jansen Hogshead	Dale O. Meyers	LaVerne E. Anderson	Amedeo A. Giorgi	Herbert W. Bowie	Arthur M. Barker	Nevil B. (Dave) Davenport
Winnebago	4,868	4,584	4,329	4,243	2,046	1,986	1,043	775	653	571	187	173

35th District

Counties	Harlan Rigney	Wayne W. Whalen	W. C. "Bill" Linker	Virginia Dare Matthews	Francis X. Mahoney	J. Harold Florea	Joseph Hanson Bittorf	William H. Mont-gomery	Wilbur Warren Spring	Lee A. Campbell	Write-ins
Carroll	1,061	825	1,777	642	396	85	100	51	258	52	.....
JoDaviess	1,210	1,877	748	256	418	158	54	58	129	53	.....
Ogle	1,779	801	1,060	661	536	2,368	373	128	333	143	1
Stephenson	3,352	2,014	1,072	815	1,801	570	274	127	117	71	.....
Whiteside	1,402	1,265	1,330	1,708	693	377	2,514	1,162	144	53	.....
Total	8,804	6,782	5,987	4,082	3,844	3,558	3,315	1,526	981	372	1

36th District

Counties	Louis James Perona	Arthur E. Quaife	Edwin F. Peterson	James Lannon	Warren E. Walder	R. W. Hinrichs	Wilson Roemmich	Herbert W. Kanthak	Maurice F. Anderson	Ronald Thomas Garrity	Write-ins
Bureau	2,698	920	1,331	1,145	369	361	324	176	281	112	.....
Henry	1,009	2,847	1,999	229	229	682	345	126	970	180	.....
LaSalle	1,894	314	344	1,931	231	782	478	1,993	176	1,101	2
Lee	882	650	430	222	2,027	992	1,364	111	239	175	.....
Total	6,483	4,731	4,104	3,527	2,856	2,817	2,511	2,406	1,666	1,568	2

PRIMARY VOTE FOR MEMBERS OF THE CONSTITUTIONAL CONVENTION—SEPTEMBER 23, 1969—(Continued)

37th District

Counties	Richard G. Browne	Paul E. Mathias	David Davis	Henry J. Spitzer	Frederick B. Rabenstein	Flora E. Armstrong	Donald Karnes	Jacob J. Suter	Write-ins
Ford	776	692	327	2,014	1,708	361	320	91	1
Livingston	1,110	1,281	847	629	387	613	974	411	.....
McLean	3,541	2,997	3,070	498	360	931	589	1,242	.....
Total	5,427	4,970	4,244	3,141	2,455	1,905	1,883	1,744	1

38th District

Counties	Betty (Mrs. Raymond) Howard	Albert N. Whitlock	Lawrence N. Hansen	James S. Brannen	Sydney L. Perkins	Richard N. Young	W. L. "Les" McCullough	J. Robert Murphy	Terry Sternberg	William Mosley
Kane	7,752	4,259	4,747	3,840	2,756	1,137	2,034	2,040	1,342	261
Kendall	1,209	665	104	125	174	1,786	163	118	82	76
Total	8,961	4,924	4,851	3,965	2,930	2,923	2,197	2,158	1,424	337

39th District—DuPage County

County	Thomas C. Kelleghan	William A. Sommerschield	Margaret "Toni" Larson	Stanley A. Kula	William John Adelman	Robert Schmiege	William G. Doan	Donald J. Mock	Norman "Doc" Kolvitz
DuPage	5,477	4,897	4,757	4,629	4,522	3,544	1,758	1,732	1,197

PRIMARY VOTE FOR MEMBERS OF THE CONSTITUTIONAL CONVENTION—SEPTEMBER 23, 1969—(Continued)

40th District

Counties	Helen C. Kinney	Anthony M. Peccarelli	Helen S. Harshbarger	James H. Clark	J. Glenn Schneider	Jane Shugg Elkins	James W. Smith	Robert W. Shoemaker	William T. Grant
DuPage	7,635	7,140	3,377	3,659	3,564	3,442	3,312	3,095	1,929
Will	563	295	2,279	418	356	227	310	361	251
Total	8,198	7,435	5,656	4,077	3,920	3,669	3,622	3,456	2,180

41st District

Counties	Louis F. Bottino	George E. Sangmeister	Arthur T. Lennon	Daniel L. Kennedy	Eugene L. House	Arthur J. O'Donnell	James J. O'Connell	Vernon L. Young	Gus W. Steen	Lee D. Edwards	Stanley Hubbs
Grundy	1,393	409	834	375	285	129	80	63	33	32	14
Will	5,290	5,319	4,393	2,759	1,495	1,442	1,471	917	764	493	375
Total	6,683	5,728	5,227	3,134	1,780	1,571	1,551	980	797	525	389

42nd District

Counties	John Linebaugh Knuppel	James S. Thompson	Ralph A. Killey	Troy A. Kost	John J. Burns	Walter J. Sebo	Dennis Glaser	D. K. Wilcox	William Marshall Simpson	Alice M. Palmer
Cass	863	378	233	260	88	54	105	253	97	75
Fulton	1,248	514	283	942	280	1,400	1,364	157	109	202
Knox	1,757	2,684	1,356	511	628	427	128	798	804	434
Mason	1,329	287	420	357	166	77	198	185	92	130
Menard	1,308	392	312	141	155	24	106	53	113	118
Peoria	351	247	46	143	68	72	72	38	46	56
Warren	478	520	2,024	341	1,107	112	65	59	226	112
Total	7,334	5,022	4,674	2,695	2,492	2,166	2,040	1,543	1,487	1,127

PRIMARY VOTE FOR MEMBERS OF THE CONSTITUTIONAL CONVENTION—SEPTEMBER 23, 1969—(Continued)

43rd District

Counties	Lewis D. Wilson	Seymour P. Golden	William R. Armstrong	Keith H. Johnson	Dean Z. Haddick	Earl S. Burklund	Susan E. Burnside	Perry L. Lotz	Robert A. Van Thorre	Loween E. Geyer
Henderson	378	313	86	138	63	32	67	22	20	21
Mercer	440	312	433	237	195	98	171	927	35	13
Rock Island	5,833	4,490	4,056	1,856	1,582	1,562	1,144	281	604	389
Total	6,651	5,115	4,575	2,231	1,840	1,692	1,382	1,230	659	423

44th District

Counties	Charles R. Young	Joe T. Connelly	Edward H. Jenison	James Ray Livesay	Frank W. Annis	Preston M. Corn
Coles	454	1,925	572	2,552	1,482	551
Edgar	1,105	679	1,393	339	365	88
Vermilion	6,601	2,261	2,750	517	757	306
Total	8,160	4,865	4,715	3,408	2,604	945

45th District

No Primary Held

Counties
Peoria
Stark

PRIMARY VOTE FOR MEMBERS OF THE CONSTITUTIONAL CONVENTION—SEPTEMBER 23, 1969—(Continued)

46th District

Counties	Samuel L. Martin	Donald D. Zeglis	Jack R. Beaupre	Mrs. Betty Lou Elliott	Byron Johnson	Donald F. Richard	Charles S. Hamm	Paul Gene Hale	Write-ins
Champaign	375	212	68	158	85	57	572	70	.....
Ford	803	239	352	186	105	65	874	48	4
Iroquois	3,583	839	604	705	499	215	386	136	.....
Kankakee	1,698	4,998	2,862	2,411	2,372	1,943	234	517	.....
Total	6,459	6,288	3,886	3,460	3,061	2,280	2,066	771	4

47th District

Counties	Charles W. Shuman	Joan Severns	Henry I. Green	John H. Finfrock	Robert G. Gammage	Jerald A. Crickman	Eugene J. Daily
Champaign	2,041	3,532	2,799	2,639	1,971	583	1,644
DeWitt	526	488	195	152	791	369	137
Douglas	1,093	182	271	211	63	396	135
Moultrie	1,374	223	150	102	54	288	306
Piatt	705	178	209	146	171	1,039	115
Total	5,739	4,603	3,624	3,250	3,050	2,675	2,337

PRIMARY VOTE FOR MEMBERS OF THE CONSTITUTIONAL CONVENTION—SEPTEMBER 23, 1969—(Continued)

48th District

Counties	Clarence E. Yordy	Earl Madigan	John R. Lauer	William D. Fogal	Richard Baner	Dean H. Haning	Harold L. Benedict	Robert William Tighe	David H. Cummings	Donald R. Blodgett	Thomas Franklin Walsh	Phillip J. Brown	Bobby C. Rhines
Logan	477	2,615	2,498	173	108	360	345	60	125	233	804	32	68
Marshall	635	131	165	63	80	34	53	923	137	218	25	36	38
Putnam	133	235	57	28	223	28	49	108	52	99	13	15	25
Tazewell	3,558	1,051	421	2,375	527	1,511	1,088	258	1,027	521	283	400	218
Woodford	1,452	735	187	236	1,567	155	173	150	149	194	31	57	71
Total	6,255	4,767	3,328	2,875	2,505	2,088	1,708	1,499	1,490	1,265	1,156	540	420

49th District

Counties	Maurice W. Scott	William L. Fay	Thomas F. Londrigan	Walter L. Oblinger	Don Adams	Richard R. Grummon	Mel Jones	Harlan T. Watson	James Roland McAlexander	Kenneth W. Anderson	Glenn A. Kniss	Ken Cole
Morgan	1,904	4,088	1,010	264	499	131	291	149	89	109	122	71
Sangamon	12,396	6,283	9,047	4,652	3,965	3,932	2,302	1,786	1,547	1,374	1,105	951
Total	14,300	10,371	10,057	4,916	4,464	4,063	2,593	1,935	1,636	1,483	1,227	1,022

50th District

Counties	Elbert S. Smith	Franklin E. Dove	W. A. (Art) Sappington	Marshall A. Susler	Paul H. Ferguson	Ellis B. Arnold	Carl P. Garver	George E. Taylor	Louis L. Mason
Christian	1,046	1,337	596	440	228	118	145	123	96
Macon	4,109	2,153	2,789	1,643	1,664	1,613	687	741	176
Shelby	935	1,735	396	122	182	106	181	90	61
Total	6,090	5,225	3,781	2,205	2,074	1,867	1,013	954	333

PRIMARY VOTE FOR MEMBERS OF THE CONSTITUTIONAL CONVENTION—SEPTEMBER 23, 1969—(Continued)

51st District

Counties	Dwight P. Friedrich	James S. Parker	Walter Shipp	C. F. Clem Marley	A. W. (Bill) Dasenbrock	Albert R. Imle
Bond	494	398	295	162	118	169
Clinton	1,491	768	578	210	129	426
Cumberland	450	481	121	139	257	82
Effingham	1,398	2,123	374	464	1,941	235
Fayette	1,140	1,007	419	429	216	346
Jasper	616	659	142	222	251	119
Marion	3,022	804	2,211	268	167	600
Montgomery	795	735	673	2,469	405	1,258
Total	9,406	6,975	4,813	4,363	3,484	3,235

52nd District

Counties	Stanley L. Klaus	John Alexander	Udell W. Wehling	Father Casimir F. Gierut	Norbert J. Goetten	Dr. Leo Cohen	Pat Urban	Robert L. Watson
Calhoun	485	204	384	122	403	31	56	36
Jersey	444	374	309	365	1,641	130	61	430
Macoupin	4,040	2,344	1,678	2,130	216	332	173	1,147
Madison	717	704	1,070	377	110	919	1,240	61
St. Clair	396	627	429	210	42	946	521	86
Total	6,082	4,253	3,870	3,204	2,412	2,358	2,051	1,760

Counties	Gilbert Weidler	Donald Heuer	Russell H. Classen	Kenneth L. Dean	Joseph Joe Carrillo	Raymond H. Burroughs	Granville A. McIntosh	Butler K. Cross
Calhoun	31	84	6	8	4	4	9	4
Jersey	40	127	77	25	12	19	17	25
Macoupin	1,326	700	123	733	73	25	38	59
Madison	186	504	247	156	198	298	84	23
St. Clair	161	109	597	97	196	102	205	234
Total	1,744	1,524	1,050	1,019	483	448	353	345

PRIMARY VOTE FOR MEMBERS OF THE CONSTITUTIONAL CONVENTION—SEPTEMBER 23, 1969—(Continued)

53rd District—Madison County

County	Wendell Durr	Doreen D. Young	Ray Johnsen	Lucien B. Ringering	Dan O'Neill	Bloice W. Yount	Victor Darnell	Alan Franzi	Charles Michael Meador
Madison	3,838	3,044	2,927	2,181	1,916	1,540	1,205	435	104

54th District—St. Clair County

County	William F. Fennoy, Jr.	John M. Karns, Jr.	Charles "Chuck" Oelrich	Carolyn Chapman	Luther A. Jackson	Harold G. K. Agne	Lehman D. Krause	Edward M. Whiting	Michael J. Haas	Rose Josephine Boylan
St. Clair	4,629	2,432	2,293	1,618	1,472	1,227	1,081	1,076	915	775

55th District

Counties	J. L. Buford	Henry Carter Hendren, Jr.	Parker Graves	Edgar E. Hall	Martha Stanberry Harris	John Upchurch	Morris Evans Paddick	Dr. William A. Moore, M. D.	Vilas Wood	Howard Colclasure	Ronald R. Berkshire
Clark	596	190	417	286	239	233	112	174	21	54	17
Clay	823	392	409	461	135	255	48	127	30	445	33
Crawford	254	312	1,596	292	221	159	1,069	164	39	46	26
Edwards	1,104	1,603	202	34	79	155	25	61	75	21	16
Hamilton	476	299	70	136	153	251	14	61	22	44	14
Jefferson	1,817	677	222	1,285	1,228	719	34	176	52	95	41
Lawrence	554	363	479	141	194	160	839	181	138	56	162
Richland	402	327	253	157	182	125	123	351	57	82	337
Wabash	604	462	235	80	197	100	28	128	585	33	18
Wayne	1,026	769	316	184	195	250	43	107	42	134	26
Total	7,656	5,394	4,199	3,056	2,823	2,407	2,335	1,530	1,061	1,010	690

PRIMARY VOTE FOR MEMBERS OF THE CONSTITUTIONAL CONVENTION—SEPTEMBER 23, 1969—(Continued)

56th District

Counties	Ralph Dunn	David Kenney	Robert W. Holloway	Dean R. Hammack	Earl S. Hendricks, Jr.	George B. Bader, Jr.	Barney D. Hirsch	John F. Edwards	Anna Lois Goodwin
Alexander	359	191	81	17	51	872	30	54	28
Jackson	1,573	1,903	598	499	817	212	58	198	74
Monroe	456	448	397	193	44	67	332	112	56
Perry	1,682	990	489	1,148	314	195	111	71	47
Randolph	895	659	939	743	270	281	146	93	62
St. Clair	325	207	292	227	41	23	394	273	207
Union	700	693	279	157	205	241	37	32	23
Washington	769	701	282	365	305	47	113	40	32
Total	6,759	5,792	3,357	3,349	2,047	1,938	1,221	873	529

57th District

Counties	Clifford L. Downen	Robert L. Butler	Bennie Cherry	H. B. Tanner	John J. McCarthy	Roy Webb	James LaVern Sanders	Kenneth J. McSparin	Write-ins
Franklin	747	639	1,759	317	554	1,025	1,135	196	.....
Gallatin	246	115	489	352	198	147	85	67	.....
Hardin	78	90	130	86	82	31	44	68	.....
Johnson	335	329	127	138	45	127	43	27	.....
Massac	214	147	82	136	45	145	91	62	2
Pope	234	321	102	161	36	62	49	103	1
Pulaski	237	151	193	124	116	119	84	21	.....
Saline	356	418	330	1,220	206	357	352	1,126	.....
White	621	319	469	525	122	461	121	183	.....
Williamson	1,693	1,910	653	203	1,723	315	657	192	.....
Total	4,761	4,439	4,334	3,262	3,127	2,789	2,661	2,045	3

PRIMARY VOTE FOR MEMBERS OF THE CONSTITUTIONAL CONVENTION—SEPTEMBER 23, 1969—(Concluded)

58th District

Counties	George J. Lewis	Matthew A. Hutmacher	Evelyn Sacadat	Arthur F. Witte	Robert J. Awerkamp	Theodore F. (Ted) Goehl	Ray H. Roll	Write-ins
Adams	3,343	3,617	2,581	2,599	1,077	1,199	32	1
Brown	510	281	193	211	106	75	10	.....
Greene	518	414	330	269	180	170	30	.....
Hancock	1,019	677	694	390	419	182	22	.....
McDonough	1,047	750	444	260	263	166	26	.....
Pike	966	566	522	462	270	638	26	.....
Schuyler	485	269	100	207	199	26	15	.....
Scott	389	326	170	146	134	37	10	.....
Total	8,277	6,900	5,034	4,544	2,648	2,493	171	1

TOTAL VOTE BY COUNTIES—GENERAL ELECTION FOR MEMBER OF THE CONSTITUTIONAL CONVENTION—NOVEMBER 18, 1969

Counties	Total Vote	Counties	Total Vote
Adams	9,895	Macoupin	9,178
Alexander	749	Madison	15,516
Bond	1,168	Marion	5,741
Boone	2,032	Marshall	1,653
Brown	984	Mason	2,273
Bureau	6,598	Massac	685
Calhoun	960	McDonough	2,433
Carroll	3,446	McHenry	14,550
Cass	1,696	McLean	11,030
Champaign	14,413	Menard	2,194
Christian	3,603	Mercer	2,241
Clark	1,567	Monroe	1,716
Clay	2,061	Montgomery	4,593
Clinton	2,611	Morgan	5,973
Coles	5,955	Moultrie	2,144
Cook	827,141	Ogle	5,110
Crawford	2,962	Peoria	16,300
Cumberland	948	Perry	3,944
DeKalb	8,123	Piatt	1,993
DeWitt	1,904	Pike	2,122
Douglas	2,289	Pope	564
DuPage	50,308	Pulaski	1,012
Edgar	3,889	Putnam	676
Edwards	2,325	Randolph	3,817
Effingham	4,110	Richland	1,586
Fayette	2,632	Rock Island	17,975
Ford	2,213	Saline	2,743
Franklin	5,401	Sangamon	27,974
Fulton	4,415	Schuyler	1,036
Gallatin	1,139	Scott	811
Greene	1,233	Shelby	3,491
Grundy	2,968	Stark	820
Hamilton	1,129	St. Clair	17,943
Hancock	2,529	Stephenson	6,675
Hardin	442	Tazewell	11,323
Henderson	987	Union	1,572
Henry	6,824	Vermilion	10,974
Iroquois	5,695	Wabash	1,489
Jackson	4,018	Warren	3,725
Jasper	1,359	Washington	2,145
Jefferson	4,366	Wayne	2,674
Jersey	1,624	White	1,742
JoDaviess	3,440	Whiteside	6,642
Johnson	840	Will	24,009
Kane	31,058	Williamson	5,688
Kankakee	14,586	Winnebago	21,711
Kendall	3,635	Woodford	3,460
Knox	6,022		
Lake	37,310		
LaSalle	11,453	Total	1,442,314
Lawrence	1,808		
Lee	4,142		
Livingston	4,921		
Logan	6,052		
Macon	10,670		

VOTE FOR MEMBERS OF THE CONSTITUTIONAL CONVENTION GENERAL ELECTION—NOVEMBER 18, 1969—(Continued)

1st District—Cook County

Samuel W. Witwer	30,677
Frank Cicero, Jr.	20,369
Marion E. Burks	13,781
Joseph W. Smith	6,280
Write-ins	3

2nd District—Cook County

Lucy Reum	15,925
Thomas J. McCracken	14,721
John J. Walsh, Jr.	12,832
Arthur J. Moore, Jr.	8,570
Write-ins	2

3rd District—Cook County

John G. Woods	19,807
Virginia B. MacDonald	17,202
Madeline Schroeder	13,112
William R. Engelhardt	9,429

4th District—Cook County

Anne H. Evans	16,033
Clyde Parker	15,857
Marshall S. Howard	14,026
Theodore A. Shapero	10,064
Write-ins	6

5th District—Cook County

John E. Dvorak	14,065
Anne Willer	13,017
Dr. Robert N. Price	12,005
Samuel A. DeCaro	10,437

6th District—Cook County

Martin Ozinga, Jr.	15,232
James E. Gierach	14,496
Herbert V. Huskey	14,012
Porter Orr	12,465

7th District—Cook County

Joseph A. Tecson	22,895
Roy C. Pechous	22,093
Gerald W. Shea	14,858
Frederick C. Smith	10,001
Write-ins	8

8th District—Cook County

Ray H. Garrison	14,613
Thomas H. Miller	11,896
Mary Lee Inger	10,911
Gerald W. Getty	8,085

9th District—Cook County

Joan G. Anderson	13,680
Joseph T. Meek	11,605
Terrel E. Clarke	7,678
William E. Cairnes	5,671
Write-ins	1

10th District—Cook County

Peter Andrew Tomei	24,961
Paul F. Elward	19,744
Esther Saperstein	19,590
Peggy S. Norton	16,175
Write-ins	2

11th District—Cook County

Bernard Weisberg	15,535
Martin Tuchow	13,520
Thomas J. Heneghan	13,134
Bennet B. Harvey, Jr.	12,889
Write-ins	2

12th District—Cook County

Dawn Clark Netsch	18,743
Malcolm S. Kamin	14,766
John A. Kearney	7,949
Albert W. Hachmeister	7,417

13th District—Cook County

Elmer Gertz	16,031
Ronald C. Smith	15,920
John C. Geocaris	15,701
Jack DeMichaels	15,085

14th District—Cook County

John F. Leon	14,447
William J. Laurino	13,865
Vincent J. Poklacki	8,540
Roger H. L. C. Charlier	7,301

15th District—Cook County

Thomas G. Lyons	26,646
David E. Stahl	25,767
Zeamore A. Ader	8,356
Edward R. Burr	6,122

16th District—Cook County

William F. Lennon	20,487
James E. Strunck	18,269
Catherine M. Richards	16,591
Donald Farrell Eslick	13,098

17th District—Cook County

Harold M. Nudelman	24,521
Frank Orlando	22,653
Harry Axelrod	4,774
Thomas E. Kramer	3,467
Write-ins	1

18th District—Cook County

Edward J. Rosewell	15,940
Leonard N. Foster	13,081
Edward L. Stepnowski	3,873
Howard A. Heldt	3,657
Write-ins	6

VOTE FOR MEMBERS OF THE CONSTITUTIONAL CONVENTION GENERAL ELECTION—NOVEMBER 18, 1969—(Continued)

19th District—Cook County

Joseph C. Sharpe, Sr.	15,211
William A. Jaskula	14,655
Douglas Huff, Junior	2,625

20th District—Cook County

Victor A. Arrigo	15,515
Madison L. Brown	14,824
Write-ins	5

21st District—Cook County

Frank D. Stemberk	15,619
Gloria S. Pughsley	14,522
Joseph G. Policky	3,225

22nd District—Cook County

James Kemp	17,546
Samuel A. Patch	17,345
Yolande M. Johnson	4,395
Write-ins	10

23rd District—Cook County

Richard M. Daley	30,265
Leonard F. Miska	27,410
John P. Tully	5,275
Robert A. Urbanek	4,469
Write-ins	1

24th District—Cook County

Albert A. Raby	14,145
Odas Nicholson	12,330
Michael L. Shakman	11,707
Attye Belle McGee	9,205

25th District—Cook County

Francis X. Lawlor	25,387
Louis Marolda	16,311
Gabriel J. Barrett	15,769
Stanley A. Papierz	15,703

26th District—Cook County

Thomas E. Hunter	10,436
Clifford P. Kelley	10,108
Norman R. Robinson	3,586
Write-ins	3

27th District—Cook County

Michael J. Madigan	20,248
Joseph V. Rachunas	16,839
Joseph K. Prince	16,539
John J. Foy	15,270

28th District—Cook County

Ted A. Borek	16,046
Philip J. Carey	14,553
Edward P. Sheridan	14,110
Lendol D. Snow	13,711

29th District—Cook County

Charles A. Coleman	13,876
Richard K. Cooper	11,782
Mabry T. Roby, Jr.	5,421
Charles W. Cleveland	3,923
Write-ins	4

30th District—Cook County

David Linn	13,650
Mary Lee Leahy	12,460
Henry M. Soltysinski	12,306
John Chico	9,698
Write-ins	2

31st District—Lake County

Mary A. Pappas	8,987
John D. Wenum	8,830
Glenn H. Reinier	8,650
Harold D. Wilson	4,651
Write-ins	6

32nd District

Counties	Jeannette Mullen	Jeffrey R. Ladd	Samuel T. Lawton, Jr.	Sheldon Karon	Write-ins
Lake	10,986	9,186	10,907	6,421	4
McHenry	5,645	7,268	4,617	4,591	.....
Total	16,631	16,454	15,524	11,012	4

VOTE FOR MEMBERS OF THE CONSTITUTIONAL CONVENTION GENERAL ELECTION—NOVEMBER 18, 1969—(Continued)

33rd District

Counties	Stanley C. Johnson	Maxine Wymore	Jeff Strack	Earle B. Johnson	Write-ins
Boone	1,169	846	850	1,024	.....
DeKalb	5,431	3,337	4,642	1,927	2
Kane	2,403	2,680	1,676	1,647	.....
Kendall	589	437	195	273	.....
McHenry	1,414	949	801	1,240	.....
Winnebago	1,399	850	747	934	.....
Total	12,405	9,099	8,911	7,045	2

34th District—Winnebago County

Robert R. Canfield	11,753
Mrs. Thomas A. Keegan	11,304
John P. Graves, Jr.	7,471
Avery O. Gage	7,281

35th District

Counties	Harlan Rigney	Wayne W. Whalen	W. C. "Bill" Linker	Virginia Dare Matthews
Carroll	1,967	1,225	2,218	1,175
JoDaviess	1,581	2,265	1,076	554
Ogle	3,513	1,969	2,363	2,112
Stephenson	5,025	2,838	3,017	2,163
Whiteside	3,360	2,915	2,437	3,860
Total	15,446	11,212	11,111	9,864

36th District

Counties	Louis James Perona	Edwin F. Peterson	Arthur E. Quaife	James Lannon
Bureau	4,186	3,054	2,192	2,038
Henry	2,239	4,211	4,223	741
LaSalle	3,591	1,904	1,840	4,223
Lee	2,439	1,894	1,938	1,528
Total	12,455	11,063	10,193	8,530

37th District

Counties	Paul E. Mathias	David Davis	Richard G. Browne	Henry J. Spitzer	Write-ins
LaSalle	1,633	1,343	1,842	3,449	1
Livingston	3,225	2,467	1,710	2,102	.....
McLean	6,145	6,393	6,295	2,226	.....
Total	11,003	10,203	9,847	7,777	1

VOTE FOR MEMBERS OF THE CONSTITUTIONAL CONVENTION GENERAL ELECTION—NOVEMBER 18, 1969—(Continued)

38th District

Counties	Betty (Mrs. Raymond) Howard	James S. Brannen	Albert N. Whitlock	Lawrence N. Hansen
Kane	16,186	11,754	10,956	9,458
Kendall	1,902	1,209	1,837	508
Total	18,088	12,963	12,793	9,966

39TH DISTRICT—DUPAGE COUNTY

Thomas C. Kelleghan	13,523
William A. Sommerschield	12,897
Stanley A. Kula	12,402
Margaret "Toni" Larson	12,203

40th District

Counties	Helen C. Kinney	Anthony M. Peccarelli	Helen S. Harshbarger	James H. Clark
DuPage	16,822	15,587	11,064	2,629
Will	1,869	911	3,589	816
Total	18,691	16,498	14,653	3,445

41st District

Counties	Louis F. Bottino	Arthur T. Lennon	George E. Sangmeister	Daniel L. Kennedy
Grundy	2,364	2,010	670	642
Will	9,452	9,693	9,191	7,757
Total	11,816	11,703	9,861	8,399

42nd District

Counties	John Linebaugh Knuppel	James S. Thompson	Ralph A. Killey	Troy A. Kost	Write-ins
Cass	1,229	893	542	399	.....
Fulton	3,030	1,996	848	2,274	.....
Knox	3,420	4,381	2,121	1,421	1
Mason	1,811	612	799	845	.....
Menard	1,891	931	705	290	.....
Peoria	775	570	230	322	.....
Warren	1,445	1,497	2,749	886	.....
Total	13,601	10,880	7,994	6,437	1

VOTE FOR MEMBERS OF THE CONSTITUTIONAL CONVENTION GENERAL ELECTION—NOVEMBER 18, 1969—(Continued)

43rd District

Counties	Lewis D. Wilson	William R. Armstrong	Seymour P. Golden	Keith H. Johnson
Henderson	738	231	583	342
Mercer	1,402	955	743	1,057
Rock Island	9,900	8,729	7,258	6,497
Total	12,040	9,915	8,584	7,896

44th District

Counties	Charles R. Young	Edward H. Jenison	Joe T. Connelly	James Ray Livesay
Coles	1,311	1,545	2,845	4,035
Edgar	2,478	2,738	1,367	530
Vermilion	9,361	5,527	4,384	910
Total	13,150	9,810	8,596	5,475

45th District

Counties	John C. Parkhurst	David E. Connor	Victor J. Kasel	Joan R. Howells	Write-ins
Peoria	10,504	8,740	4,930	4,386	.....
Stark	569	530	260	212	18
Total	11,073	9,270	5,190	4,598	18

46th District

Counties	Donald D. Zeglis	Samuel L. Martin	Jack R. Beaupre	Mrs. Betty Lou Elliott
Champaign	751	1,126	446	436
Ford	1,178	1,612	732	439
Iroquois	1,816	4,230	1,269	1,611
Kankakee	8,531	2,982	6,642	5,406
Total	12,276	9,950	9,089	7,892

VOTE FOR MEMBERS OF THE CONSTITUTIONAL CONVENTION GENERAL ELECTION—NOVEMBER 18, 1969—(Continued)

47th District

Counties	Charles W. Shuman	Henry I. Green	Joan Severns	John H. Finfrock
Champaign	5,473	7,882	6,001	4,314
DeWitt	1,442	1,049	832	360
Douglas	1,880	1,053	476	460
Moultrie	1,997	743	536	204
Piatt	1,500	1,421	503	447
Total	12,292	12,148	8,348	5,785

48th District

Counties	Clarence E. Yordy	William D. Fogal	Earl Madigan	John R. Lauer
Logan	1,765	812	3,911	4,143
Marshall	1,158	933	635	489
Putnam	385	327	340	198
Tazewell	6,898	8,335	3,340	2,187
Woodford	2,578	1,711	1,628	562
Total	12,784	12,118	9,854	7,579

49th District

Counties	Maurice W. Scott	William L. Fay	Thomas F. Londrigan	Walter L. Oblinger
Morgan	2,902	5,150	1,702	919
Sangamon	16,830	11,602	14,171	7,939
Total	19,732	16,752	15,873	8,858

50th District

Counties	Elbert S. Smith	Franklin E. Dove	W. A. (Art) Sappington	Marshall A. Susler
Christian	2,123	2,342	1,842	692
Macon	6,364	5,015	5,601	3,057
Shelby	1,824	2,856	1,194	370
Total	10,311	10,213	8,637	4,119

VOTE FOR MEMBERS OF THE CONSTITUTIONAL CONVENTION GENERAL ELECTION—NOVEMBER 18, 1969—(Continued)

51st District

Counties	Dwight P. Friedrich	James S. Parker	C. F. Clem Marley	Walter Shipp
Bond	734	551	455	475
Clinton	2,161	1,253	673	753
Cumberland	622	641	330	232
Effingham	2,468	2,938	1,588	915
Fayette	1,541	1,292	1,331	902
Jasper	914	945	492	308
Marion	3,885	1,511	693	3,301
Montgomery	1,726	1,597	3,548	1,184
Total	14,051	10,728	9,110	8,070

52nd District

Counties	John Alexander	Stanley L. Klaus	Udell W. Wehling	Father Casimir F. Gierut
Calhoun	366	676	537	305
Jersey	960	888	602	550
Macoupin	5,015	5,297	2,475	3,800
Madison	2,224	1,731	2,140	1,686
St. Clair	1,602	1,411	1,439	661
Total	10,167	10,003	7,193	7,002

53rd District—Madison County

Wendell Durr	6,166
Ray Johnsen	5,468
Doreen D. Young	4,629
Lucien B. Ringering	3,609

54th District—St. Clair County

John M. Karns, Jr.	6,375
William F. Fennoy, Jr.	6,002
Charles "Chuck" Oelrich	4,496
Carolyn Chapman	2,861
Lehman D. Krause (Write-in)	543

VOTE FOR MEMBERS OF THE CONSTITUTIONAL CONVENTION GENERAL ELECTION—NOVEMBER 18, 1969—(Continued)

55th District

Counties	Henry Carter Hendren, Jr.	J. L. Buford	Parker Graves	Edgar E. Hall
Clark	675	1,018	690	507
Clay	888	1,175	605	949
Crawford	1,102	687	2,171	1,087
Edwards	2,184	1,436	244	294
Hamilton	680	674	258	440
Jefferson	1,778	2,314	1,151	2,249
Lawrence	870	898	1,019	476
Richland	935	1,064	580	391
Wabash	984	958	468	385
Wayne	1,940	1,671	459	764
Total	12,036	11,895	7,645	7,542

56th District

Counties	Ralph Dunn	David Kenney	Robert W. Holloway	Dean R. Hammack
Alexander	504	412	248	192
Jackson	2,323	2,908	1,669	888
Monroe	1,147	1,061	737	442
Perry	2,519	1,609	1,459	1,691
Randolph	1,837	1,493	2,322	1,488
St. Clair	758	601	494	259
Union	1,043	1,079	581	382
Washington	1,528	1,432	796	533
Total	11,659	10,595	8,306	5,875

57th District

Counties	Clifford L. Downen	Robert L. Butler	Bennie Cherry	H. B. Tanner
Franklin	2,282	1,990	3,394	815
Gallatin	531	366	723	477
Hardin	201	204	204	146
Johnson	534	519	287	289
Massac	548	474	120	158
Pope	429	463	91	122
Pulaski	683	574	369	189
Saline	1,122	1,115	1,072	1,518
White	1,067	901	710	706
Williamson	3,681	3,304	2,163	1,196
Total	11,078	9,910	9,133	5,616

VOTE FOR MEMBERS OF THE CONSTITUTIONAL CONVENTION GENERAL ELECTION—NOVEMBER 18, 1969—(Concluded)

58th District

Counties	George J. Lewis	Matthew A. Hutmacher	Evelyn Sacadat	Theodore F. (Ted) Goehl	Write-ins
Adams	5,804	5,807	5,442	1,474	2
Brown	699	600	407	121	.....
Greene	926	790	476	180	.....
Hancock	1,773	1,441	1,240	332	.....
McDonough	1,740	1,351	1,245	324	.....
Pike	1,461	1,201	801	470	1
Schuyler	682	585	485	116	.....
Scott	565	483	336	126	.....
Total	13,650	12,258	10,432	3,143	3

PROPOSED

1970 CONSTITUTION

ELECTION—DECEMBER 15, 1970

SPECIAL ELECTION FOR THE PROPOSED 1970 CONSTITUTION DECEMBER 15, 1970

Summary of General Vote

Total number of electors voting at the election 2,017,717

Total number of votes cast on the following propositions:

Do you approve the proposed 1970 Constitution?

Number of Yes Votes 1,122,425
Number of No Votes 838,168

Having been approved by a majority of the electors voting at the election, the 1970 proposed Constitution is, therefore, adopted.

1A. Election of the 177 members of the House of Representatives from multi-member districts by cumulative voting.

Number of Votes 1,031,241

Having been approved by a majority of the electors voting at the election, the proposition 1A is, therefore, adopted.

1B. Election of the 177 members of the House of Representatives from single member districts.

Number of Votes 749,909

Proposition 1B was not approved by a majority of the electors voting at the election, therefore, 1B was not adopted.

2A. The election by the voters of Judges nominated in primary elections or by petition.

Number of Votes 1,013,559

Having been approved by a majority of the electors voting at the election, the proposition 2A is, therefore, adopted.

2B. The appointment of Judges by the Governor from nominees submitted by Judicial Nominating Commissions.

Number of Votes 867,230

Proposition 2B was not approved by a majority of the electors voting at the election, therefore, 2B was not adopted.

Abolishing the death penalty.

Number of Yes Votes 676,302
Number of No Votes 1,218,791

This proposition was not approved by a majority of the electors voting at the election, therefore, the proposition of abolishing the death penalty was not adopted.

Lowering the voting age to 18.

Number of Yes Votes 869,816
Number of No Votes 1,052,924

This proposition was not approved by a majority of the electors voting at the election, therefore, the proposition of lowering the voting age to 18 was not adopted.

PROPOSED 1970 CONSTITUTION

County	Total Ballots Cast in the County	YES	%	NO	%
Adams	12,724	4,560	35.8	7,945	62.4
Alexander	1,552	393	25.3	1,090	70.2
Bond	2,568	513	20.0	1,981	77.1
Boone	4,103	1,748	42.6	2,321	56.6
Brown	1,250	486	38.9	734	58.7
Bureau	7,555	3,812	50.5	3,644	48.2
Calhoun	1,163	245	21.1	893	76.8
Carroll	3,317	2,089	63.0	1,179	35.5
Cass	2,726	1,153	42.3	1,520	55.8
Champaign	21,864	13,981	63.9	7,565	34.6
Christian	6,966	2,067	29.7	4,724	67.8
Clark	3,282	1,142	34.8	2,041	62.2
Clay	2,498	905	36.2	1,513	60.6
Clinton	5,064	777	15.3	4,187	82.7
Coles	9,219	2,816	30.5	6,290	68.2
Cook	(See below)				
Crawford	3,060	1,863	60.9	1,137	37.2
Cumberland	2,495	475	19.0	1,972	79.0
DeKalb	11,496	7,417	64.5	3,971	34.5
DeWitt	3,408	1,172	34.4	2,177	63.9
Douglas	3,737	1,391	37.2	2,289	61.3
DuPage	103,639	56,312	54.3	46,321	44.7
Edgar	4,908	1,552	31.6	3,197	65.1
Edwards	1,572	1,036	65.9	479	30.5
Effingham	5,786	1,904	32.9	3,669	63.4
Fayette	4,057	934	23.0	3,010	74.2
Ford	3,276	1,547	47.2	1,679	51.3
Franklin	6,616	1,549	23.4	4,848	73.3
Fulton	6,581	3,636	55.2	2,825	42.9
Gallatin	1,293	408	31.6	835	64.6
Greene	2,800	1,057	37.8	1,680	60.0
Grundy	5,379	1,882	35.0	3,421	63.6
Hamilton	2,053	381	18.6	1,594	77.6
Hancock	4,710	1,694	36.0	2,947	62.6
Hardin	760	103	13.6	624	82.1
Henderson	1,767	465	26.3	1,270	71.9
Henry	8,515	4,185	49.1	4,190	49.2
Iroquois	7,578	2,500	33.0	4,946	65.3
Jackson	7,161	4,660	65.1	2,254	31.5
Jasper	2,989	755	25.3	2,163	72.4
Jefferson	6,407	989	15.4	5,234	81.7
Jersey	3,354	613	18.3	2,563	76.4
JoDaviess	3,221	1,518	47.1	1,632	50.7
Johnson	1,188	547	46.0	577	48.6
Kane	42,534	24,472	57.5	18,061	42.5
Kankakee	17,824	5,340	30.0	12,106	67.9
Kendall	5,480	2,324	42.4	3,078	56.2
Knox	10,545	5,475	51.9	4,889	46.4
Lake	61,852	34,920	56.5	26,172	42.3
LaSalle	20,007	8,301	41.5	11,423	57.1
Lawrence	2,421	943	39.0	1,438	59.4
Lee	6,756	3,557	52.6	3,100	45.9
Livingston	6,936	3,469	50.0	3,307	47.7
Logan	6,532	2,480	38.0	3,949	60.5
McDonough	4,985	2,220	44.5	2,664	53.4

PROPOSESD 1970 CONSTITUTION—(Concluded)

County	Total Ballots Cast in the County	YES	%	NO	%
McHenry	20,470	11,736	57.3	8,461	41.3
McLean	16,982	10,122	59.6	6,605	38.9
Macon	18,536	8,937	48.2	9,359	50.5
Macoupin	12,231	1,829	15.0	10,078	82.4
Madison	32,718	7,059	21.6	24,668	75.4
Marion	5,736	1,025	17.9	4,465	77.8
Marshall	2,709	1,532	56.6	1,131	41.7
Mason	3,155	1,793	56.8	1,310	41.5
Massac	1,402	688	49.1	642	45.8
Menard	2,339	979	41.9	1,318	56.3
Mercer	2,910	1,383	47.5	1,478	50.8
Monroe	3,106	1,136	36.6	1,897	61.1
Montgomery	9,141	1,140	12.5	7,755	84.8
Morgan	6,802	4,801	70.6	1,860	27.3
Moultrie	2,594	1,031	39.7	1,521	58.6
Ogle	7,880	3,601	45.7	4,160	52.8
Peoria	31,771	19,489	61.3	11,851	37.3
Perry	4,040	1,046	25.9	2,858	70.7
Piatt	3,286	1,124	34.2	2,108	64.2
Pike	3,769	1,447	38.4	2,241	59.5
Pope	798	208	26.1	559	70.1
Pulaski	1,149	424	36.9	660	57.4
Putnam	1,083	395	36.5	665	61.4
Randolph	4,840	1,959	40.5	2,760	57.0
Richland	2,705	686	25.4	1,953	72.2
Rock Island	19,534	10,963	56.1	8,269	42.3
St. Clair	31,733	5,840	18.4	24,721	77.9
Saline	4,236	1,775	41.9	2,226	52.5
Sangamon	35,555	14,417	40.5	20,282	57.0
Schuyler	1,726	477	27.6	1,209	70.0
Scott	1,336	724	54.2	577	43.2
Shelby	5,215	1,635	31.4	3,478	66.7
Stark	1,557	720	46.2	822	52.8
Stephenson	7,689	4,238	55.1	3,328	43.3
Tazewell	17,365	10,665	61.4	6,494	37.4
Union	2,321	1,203	51.8	1,037	44.7
Vermilion	16,835	6,065	36.0	10,505	62.4
Wabash	1,850	1,219	65.9	594	32.1
Warren	4,898	1,563	31.9	3,278	66.9
Washington	2,916	789	27.1	2,052	70.4
Wayne	3,272	668	20.4	2,534	77.4
White	3,128	1,260	40.3	1,777	56.8
Whiteside	8,283	4,964	59.9	3,219	38.9
Will	39,041	17,505	44.8	21,000	53.8
Williamson	6,378	2,820	44.2	3,340	52.4
Winnebago	35,321	15,501	43.9	19,328	54.7
Woodford	5,355	3,085	57.6	2,175	40.6
Down State	949,225	426,399	44.9	505,926	53.3
Cook County	1,068,492	696,026	65.1	332,242	31.1
Total	2,017,717	1,122,425	55.6	838,168	41.5

ELECTION OF REPRESENTATIVES
Legislative Article

County	Total Ballots Cast in the County	Multi-Member Districts 1A.	%	Single Member Districts 1B.	%
Adams	12,724	5,860	46.1	4,980	39.1
Alexander	1,552	703	45.3	545	35.1
Bond	2,568	959	37.3	1,195	46.5
Boone	4,103	1,609	39.2	2,043	49.8
Brown	1,250	483	38.6	497	39.8
Bureau	7,555	3,223	42.7	3,468	45.9
Calhoun	1,163	358	30.8	434	37.3
Carroll	3,317	1,376	41.5	1,599	48.2
Cass	2,726	1,172	43.0	1,109	40.7
Champaign	21,864	9,137	41.8	11,257	51.5
Christian	6,966	2,762	39.6	3,004	43.1
Clark	3,282	1,233	37.6	1,533	46.7
Clay	2,498	871	34.9	1,221	48.9
Clinton	5,064	1,724	34.0	2,292	45.3
Coles	9,219	3,680	39.9	4,431	48.1
Cook	(See below)				
Crawford	3,060	1,648	53.9	1,169	38.2
Cumberland	2,495	920	36.9	1,190	47.7
DeKalb	11,496	3,532	30.7	7,174	62.4
DeWitt	3,408	1,360	39.9	1,603	47.0
Douglas	3,737	1,527	40.9	1,815	48.6
DuPage	103,639	51,484	49.7	46,936	45.3
Edgar	4,908	2,181	44.4	2,090	42.6
Edwards	1,572	438	27.9	873	55.5
Effingham	5,786	2,116	36.6	2,717	47.0
Fayette	4,057	1,444	35.6	1,780	43.9
Ford	3,276	1,309	40.0	1,604	49.0
Franklin	6,616	2,194	33.2	2,787	42.1
Fulton	6,581	2,343	35.6	3,518	53.5
Gallatin	1,293	484	37.4	546	42.2
Greene	2,800	1,101	39.3	1,193	42.6
Grundy	5,379	2,455	45.6	2,350	43.7
Hamilton	2,053	609	29.7	937	45.6
Hancock	4,710	1,882	40.0	2,104	44.7
Hardin	760	209	27.5	231	30.4
Henderson	1,767	643	36.4	928	52.5
Henry	8,515	3,709	43.6	3,953	46.4
Iroquois	7,578	3,161	41.7	3,463	45.7
Jackson	7,161	2,520	35.2	3,873	54.1
Jasper	2,989	1,105	37.0	1,382	46.2
Jefferson	6,407	1,938	30.2	2,839	44.3
Jersey	3,354	1,190	35.5	1,433	42.7
JoDaviess	3,221	1,139	35.4	1,656	51.4
Johnson	1,188	527	44.4	459	38.6
Kane	42,534	18,705	44.0	21,883	51.4
Kankakee	17,824	8,101	45.4	7,393	41.5
Kendall	5,480	2,208	40.3	2,826	51.6
Knox	10,545	4,883	46.3	4,616	43.8
Lake	61,852	32,174	52.0	25,607	41.4
LaSalle	20,007	8,999	45.0	8,508	42.5
Lawrence	2,421	953	39.4	1,132	46.8
Lee	6,756	2,545	37.7	3,561	52.7
Livingston	6,936	3,079	44.4	3,046	43.9
Logan	6,532	2,781	42.6	2,924	44.8
McDonough	4,985	1,880	37.7	2,485	49.8

ELECTION OF REPRESENTATIVES—(Concluded)
Legislative Article

County	Total Ballots Cast in the County	Multi-Member Districts 1A.	%	Single Member Districts 1B.	%
McHenry	20,470	8,693	42.5	10,284	50.2
McLean	16,982	6,130	36.1	9,382	55.2
Macon	18,536	7,551	40.7	9,301	50.2
Macoupin	12,231	4,794	39.2	5,139	42.0
Madison	32,718	13,183	40.3	14,474	44.2
Marion	5,736	1,740	30.3	3,235	56.4
Marshall	2,709	935	34.5	1,527	56.4
Mason	3,155	1,300	41.2	1,504	47.7
Massac	1,402	445	31.7	663	47.3
Menard	2,339	1,013	43.3	937	40.1
Mercer	2,910	1,336	45.9	1,247	42.9
Monroe	3,106	1,175	37.8	1,522	49.0
Montgomery	9,141	3,951	43.2	3,598	39.4
Morgan	6,802	2,181	32.1	3,699	54.4
Moultrie	2,594	1,068	41.2	1,217	46.9
Ogle	7,880	3,212	40.8	3,766	47.8
Peoria	31,771	8,499	26.8	20,311	63.9
Perry	4,040	1,881	46.6	1,472	36.4
Piatt	3,286	1,267	38.6	1,639	49.9
Pike	3,760	1,560	41.4	1,539	40.8
Pope	798	316	39.6	295	37.0
Pulaski	1,149	415	36.1	468	40.7
Putnam	1,083	417	38.5	528	48.8
Randolph	4,840	1,813	37.5	2,278	47.1
Richland	2,705	888	32.8	1,273	47.1
Rock Island	19,534	9,521	48.7	8,539	43.7
St. Clair	31,733	11,980	37.8	14,937	47.1
Saline	4,236	1,591	37.6	1,913	45.2
Sangamon	35,555	15,973	44.9	15,300	43.0
Schuyler	1,726	656	38.0	769	44.6
Scott	1,336	470	35.2	664	49.7
Shelby	5,215	2,050	39.3	2,432	46.6
Stark	1,557	550	35.3	810	52.0
Stephenson	7,689	2,948	38.3	3,895	50.7
Tazewell	17,365	4,929	28.4	10,907	62.8
Union	2,321	1,106	47.7	906	39.0
Vermilion	16,835	8,359	49.7	6,672	39.6
Wabash	1,850	616	33.3	992	53.6
Warren	4,898	2,436	49.7	1,981	40.4
Washington	2,916	1,003	34.4	1,283	44.0
Wayne	3,272	1,274	38.9	1,407	43.0
White	3,128	1,126	36.0	1,514	48.4
Whiteside	8,283	3,404	41.1	4,019	48.5
Will	39,041	19,413	49.7	16,152	41.4
Williamson	6,378	2,144	33.6	3,032	47.5
Winnebago	35,321	14,766	41.8	16,446	46.6
Woodford	5,355	1,617	30.2	3,057	57.1
Down State	949,225	400,321	42.2	445,117	46.9
Cook County	1,068,492	630,920	59.0	349,792	32.7
Total	2,017,717	1,031,241	51.1	794,909	39.4

SELECTION OF JUDGES
Judicial Article

County	Total Ballots Cast in the County	Election of Judges 2A.	%	Appointment of Judges 2B.	%
Adams	12,724	8,645	67.9	2,778	21.8
Alexander	1,552	1,141	73.5	187	12.0
Bond	2,568	1,830	71.3	421	16.4
Boone	4,103	2,412	58.8	1,383	33.7
Brown	1,250	876	70.1	186	14.9
Bureau	7,555	4,714	62.4	2,300	30.4
Calhoun	1,163	759	65.3	130	11.2
Carroll	3,317	1,911	57.6	1,191	35.9
Cass	2,726	1,922	70.5	522	19.1
Champaign	21,864	10,957	50.1	10,017	45.8
Christian	6,966	4,091	58.7	1,220	17.5
Clark	3,282	2,345	71.5	561	17.1
Clay	2,498	1,849	74.0	366	14.7
Clinton	5,064	3,599	71.1	679	13.4
Coles	9,219	6,153	66.7	2,331	25.3
Cook	(See below)				
Crawford	3,060	1,964	64.2	905	29.6
Cumberland	2,495	1,857	74.4	380	15.2
DeKalb	11,496	5,005	43.5	6,026	52.4
DeWitt	3,408	2,275	66.8	838	24.6
Douglas	3,737	2,658	71.1	822	22.0
DuPage	103,639	40,362	38.9	60,252	58.1
Edgar	4,908	3,542	72.2	906	18.5
Edwards	1,572	1,144	72.8	245	15.6
Effingham	5,786	4,024	69.5	1,078	18.6
Fayette	4,057	2,962	73.0	547	13.5
Ford	3,276	2,089	63.8	973	29.7
Franklin	6,616	4,588	69.3	832	12.6
Fulton	6,581	4,274	64.9	1,834	27.9
Gallatin	1,293	921	71.2	192	14.8
Greene	2,800	1,937	69.2	497	17.8
Grundy	5,379	3,443	64.0	1,628	30.3
Hamilton	2,053	1,468	71.5	241	11.7
Hancock	4,710	3,134	66.5	1,063	22.6
Hardin	760	380	50.0	94	12.4
Henderson	1,767	1,268	71.8	354	20.0
Henry	8,515	5,493	64.5	2,476	29.1
Iroquois	7,578	5,140	67.8	1,826	24.1
Jackson	7,161	3,941	55.0	2,669	37.3
Jasper	2,989	2,226	74.5	388	13.0
Jefferson	6,407	4,296	67.1	894	14.0
Jersey	3,354	2,444	72.9	376	11.2
JoDaviess	3,221	1,644	51.0	1,290	40.0
Johnson	1,188	830	69.9	198	16.7
Kane	42,534	19,926	46.8	22,080	51.9
Kankakee	17,824	10,997	61.7	5,376	30.2
Kendall	5,480	2,997	54.7	2,209	40.3
Knox	10,545	6,995	66.3	2,923	27.7
Lake	61,852	25,953	42.0	33,595	54.3
LaSalle	20,007	12,002	60.0	6,534	32.7
Lawrence	2,421	1,749	72.2	396	16.4
Lee	6,756	3,769	55.8	2,596	38.4
Livingston	6,936	4,042	58.3	2,399	34.6
Logan	6,532	4,560	69.8	1,472	22.5
McDonough	4,985	3,189	64.0	1,397	28.0

SELECTION OF JUDGES—(Concluded)
Judicial Article

County	Total Ballots Cast in the County	Election of Judges 2A.	%	Appointment of Judges 2B.	%
McHenry	20,470	8,542	41.7	11,040	53.9
McLean	16,982	8,047	47.4	8,075	47.6
Macon	18,536	10,837	58.5	6,632	35.8
Macoupin	12,231	8,913	72.9	1,573	12.9
Madison	32,718	23,450	71.7	5,559	17.0
Marion	5,736	4,573	79.7	643	11.2
Marshall	2,709	1,675	61.8	886	32.7
Mason	3,155	2,092	66.3	839	26.6
Massac	1,402	986	70.3	224	16.0
Menard	2,339	1,624	69.4	452	19.3
Mercer	2,910	1,964	67.5	738	25.4
Monroe	3,106	2,178	70.1	689	22.2
Montgomery	9,141	6,935	75.9	1,054	11.5
Morgan	6,802	3,842	56.5	2,262	33.3
Moultrie	2,594	1,862	71.8	513	19.8
Ogle	7,880	4,624	58.7	2,650	33.6
Peoria	31,771	16,760	52.8	12,986	40.9
Perry	4,040	2,905	71.9	585	14.5
Piatt	3,286	2,210	67.3	817	24.9
Pike	3,769	2,630	69.8	693	18.4
Pope	798	576	72.2	79	9.9
Pulaski	1,149	760	66.1	185	16.1
Putnam	1,083	707	65.3	269	24.8
Randolph	4,840	2,931	60.6	1,094	22.6
Richland	2,705	1,961	72.5	355	13.1
Rock Island	19,534	10,787	55.2	7,882	40.4
St. Clair	31,733	22,054	69.5	6,039	19.0
Saline	4,236	3,052	72.0	543	12.8
Sangamon	35,555	23,808	67.0	8,920	25.1
Schuyler	1,726	1,244	72.1	261	15.1
Scott	1,336	924	69.2	273	20.4
Shelby	5,215	3,662	70.2	1,063	20.4
Stark	1,557	955	61.3	464	29.8
Stephenson	7,689	3,821	49.7	3,357	43.7
Tazewell	17,365	9,940	57.2	6,478	37.3
Union	2,321	1,710	73.7	382	16.5
Vermilion	16,835	12,483	74.1	3,122	18.5
Wabash	1,850	1,202	65.0	430	23.2
Warren	4,898	3,384	69.1	1,186	24.2
Washington	2,916	1,943	66.6	500	17.1
Wayne	3,272	2,520	77.0	338	10.3
White	3,128	2,368	75.7	428	13.7
Whiteside	8,283	4,594	55.5	3,150	38.0
Will	39,041	20,783	53.2	16,043	41.1
Williamson	6,378	4,412	69.2	1,154	18.1
Winnebago	35,321	20,532	58.1	12,270	34.7
Woodford	5,355	2,888	53.9	1,948	36.4
Down State	949,225	547,342	57.7	332,196	35.0
Cook County	1,068,492	466,217	43.6	535,034	50.1
Total	2,017,717	1,013,559	50.2	867,230	43.0

ABOLISHING THE DEATH PENALTY

County	Total Ballots Cast in the County	YES	%	NO	%
Adams	12,724	3,314	26.0	8,412	66.1
Alexander	1,552	298	19.2	1,146	73.8
Bond	2,568	456	17.8	1,907	74.3
Boone	4,103	1,032	25.2	2,842	69.3
Brown	1,250	329	26.3	783	62.6
Bureau	7,555	2,108	27.9	5,046	66.8
Calhoun	1,163	194	16.7	813	69.9
Carroll	3,317	1,084	32.7	2,061	62.1
Cass	2,726	475	17.4	1,731	63.5
Champaign	21,864	9,464	43.3	11,644	53.3
Christian	6,966	1,804	25.9	4,490	64.5
Clark	3,282	811	24.7	2,208	67.3
Clay	2,498	534	21.4	1,798	72.0
Clinton	5,064	745	14.7	3,839	75.8
Coles	9,219	2,651	28.8	5,951	64.6
Cook	(See below)				
Crawford	3,060	710	23.2	2,228	72.8
Cumberland	2,495	512	20.5	1,800	72.1
DeKalb	11,496	4,257	37.0	6,807	59.2
DeWitt	3,408	886	26.0	2,321	68.1
Douglas	3,737	1,124	30.1	2,399	64.2
DuPage	103,639	34,356	33.1	66,834	64.5
Edgar	4,908	1,277	26.0	3,330	67.8
Edwards	1,572	366	23.3	1,087	69.1
Effingham	5,786	1,153	19.9	4,124	71.3
Fayette	4,057	737	18.2	2,990	73.7
Ford	3,276	875	26.7	2,220	67.8
Franklin	6,616	1,296	19.6	4,528	68.4
Fulton	6,581	2,119	32.2	4,077	62.0
Gallatin	1,293	381	29.5	776	60.0
Greene	2,800	634	22.6	1,905	68.0
Grundy	5,379	1,268	23.6	3,865	71.9
Hamilton	2,053	352	17.1	1,459	71.1
Hancock	4,710	1,404	29.8	2,999	63.7
Hardin	760	143	18.8	402	52.9
Henderson	1,767	402	22.8	1,262	71.4
Henry	8,515	2,557	30.0	5,443	63.9
Iroquois	7,578	1,752	23.1	5,310	70.1
Jackson	7,161	2,319	32.4	4,454	62.2
Jasper	2,989	626	20.9	2,096	70.1
Jefferson	6,407	1,425	22.2	4,090	63.8
Jersey	3,354	657	19.6	2,272	67.7
JoDaviess	3,221	991	30.8	2,009	62.4
Johnson	1,188	240	20.2	832	70.0
Kane	42,534	14,426	33.9	27,696	65.1
Kankakee	17,824	4,906	27.5	11,803	66.2
Kendall	5,480	1,347	24.6	3,922	71.6
Knox	10,545	2,948	28.0	6,975	66.1
Lake	61,852	23,907	38.7	35,818	57.9
LaSalle	20,007	5,567	27.8	13,322	66.6
Lawrence	2,421	586	24.2	1,627	67.2
Lee	6,756	2,161	32.0	4,287	63.5
Livingston	6,936	1,839	26.5	4,673	67.4
Logan	6,532	1,445	22.1	4,730	72.4
McDonough	4,985	1,625	32.6	3,033	60.8

ABOLISHING THE DEATH PENALTY—(Concluded)

County	Total Ballots Cast in the County	YES	%	NO	%
McHenry	20,470	6,259	30.6	13,459	65.7
McLean	16,982	5,223	30.8	10,996	64.8
Macon	18,536	6,327	34.1	11,239	60.6
Macoupin	12,231	2,350	19.2	8,593	70.3
Madison	32,718	6,555	20.0	23,542	72.0
Marion	5,736	1,013	17.7	4,292	74.8
Marshall	2,709	770	28.4	1,807	66.7
Mason	3,155	694	22.0	2,264	71.8
Massac	1,402	390	27.8	888	63.3
Menard	2,339	504	21.5	1,611	68.9
Mercer	2,910	872	30.0	1,875	64.4
Monroe	3,106	503	16.2	2,437	78.5
Montgomery	9,141	2,205	24.1	6,145	67.2
Morgan	6,802	2,570	37.8	3,722	54.7
Moultrie	2,594	771	29.7	1,545	59.6
Ogle	7,880	2,212	28.1	5,251	66.6
Peoria	31,771	9,110	28.7	21,163	66.6
Perry	4,040	619	15.3	2,984	73.9
Piatt	3,286	963	29.3	2,112	64.3
Pike	3,769	901	23.9	2,537	67.3
Pope	798	165	20.7	541	67.8
Pulaski	1,149	285	24.8	754	65.6
Putnam	1,083	304	28.1	696	64.3
Randolph	4,840	668	13.8	3,748	77.4
Richland	2,705	633	23.4	1,778	65.7
Rock Island	19,534	7,660	39.2	10,992	56.3
St. Clair	31,733	6,158	19.4	23,202	73.1
Saline	4,236	1,148	27.1	2,566	60.6
Sangamon	35,555	10,525	29.6	22,318	62.8
Schuyler	1,726	363	21.0	1,207	69.9
Scott	1,336	414	31.0	813	60.9
Shelby	5,215	1,256	24.1	3,567	68.4
Stark	1,557	363	23.3	1,098	70.5
Stephenson	7,689	2,111	27.5	5,149	67.0
Tazewell	17,365	4,572	26.3	11,968	68.9
Union	2,321	480	20.7	1,727	74.4
Vermilion	16,835	4,567	27.1	11,186	66.4
Wabash	1,850	583	31.5	1,107	59.8
Warren	4,898	1,118	22.8	3,508	71.6
Washington	2,916	396	13.6	2,254	77.3
Wayne	3,272	523	16.0	2,505	76.6
White	3,128	726	23.2	2,153	68.8
Whiteside	8,283	2,757	33.3	5,056	61.0
Will	39,041	11,159	28.6	26,025	66.7
Williamson	6,378	1,393	21.8	4,388	68.8
Winnebago	35,321	10,180	28.8	23,342	66.1
Woodford	5,355	1,504	28.1	3,487	65.1
Down State	949,225	273,697	28.8	622,073	65.5
Cook County	1,068,492	402,605	37.7	596,718	55.8
Total	2,017,717	676,302	33.5	1,218,791	60.4

LOWERING THE VOTING AGE TO 18

County	Total Ballots Cast in the County	YES	%	NO	%
Adams	12,724	4,227	33.2	7,739	60.8
Alexander	1,552	390	25.1	1,092	70.4
Bond	2,568	744	29.0	1,694	66.0
Boone	4,103	1,344	32.8	2,552	62.2
Brown	1,250	356	28.5	793	63.4
Bureau	7,555	2,709	35.9	4,516	59.8
Calhoun	1,163	405	34.8	658	56.6
Carroll	3,317	1,130	34.1	2,053	61.9
Cass	2,726	965	35.4	1,581	58.0
Champaign	21,864	9,726	44.5	11,485	52.5
Christian	6,966	2,210	31.7	4,336	62.2
Clark	3,282	778	23.7	2,352	71.7
Clay	2,498	633	25.3	1,766	70.7
Clinton	5,064	1,638	32.3	3,071	60.6
Coles	9,219	2,982	32.3	5,779	62.7
Cook	(See below)				
Crawford	3,060	1,075	35.1	1,889	61.7
Cumberland	2,495	564	22.6	1,816	72.8
DeKalb	11,496	5,319	46.3	5,869	51.1
DeWitt	3,408	1,113	32.7	2,135	62.6
Douglas	3,737	962	25.7	2,618	70.1
DuPage	103,639	43,851	42.3	57,763	55.7
Edgar	4,908	1,284	26.2	3,370	68.7
Edwards	1,572	417	26.5	1,077	68.5
Effingham	5,786	1,371	23.7	4,026	69.6
Fayette	4,057	1,075	26.5	2,750	67.8
Ford	3,276	984	30.0	2,165	66.1
Franklin	6,616	1,691	25.6	4,320	65.3
Fulton	6,581	2,205	33.5	4,075	61.9
Gallatin	1,293	385	29.8	824	63.7
Greene	2,800	910	32.5	1,680	60.0
Grundy	5,379	1,836	34.1	3,320	61.7
Hamilton	2,053	513	25.0	1,381	67.3
Hancock	4,710	1,472	31.3	3,004	63.8
Hardin	760	156	20.5	409	53.8
Henderson	1,767	520	29.4	1,162	65.8
Henry	8,515	2,835	33.3	5,372	63.1
Iroquois	7,578	2,209	29.2	4,964	65.5
Jackson	7,161	2,660	37.1	4,208	58.8
Jasper	2,989	713	23.9	2,088	69.9
Jefferson	6,407	1,772	27.7	3,884	60.6
Jersey	3,354	1,066	31.8	1,969	58.7
JoDaviess	3,221	1,113	34.6	1,947	60.4
Johnson	1,188	319	26.9	796	67.0
Kane	42,534	16,454	38.7	25,943	61.0
Kankakee	17,824	6,634	37.2	10,431	58.5
Kendall	5,480	1,588	29.0	3,695	67.4
Knox	10,545	3,956	37.5	6,200	58.8
Lake	61,852	27,842	45.0	32,296	52.2
LaSalle	20,007	7,515	37.6	11,584	57.9
Lawrence	2,421	672	27.8	1,606	66.3
Lee	6,756	2,513	37.2	3,987	59.0
Livingston	6,936	2,213	31.9	4,336	62.5
Logan	6,532	1,966	30.1	4,317	66.1
McDonough	4,985	1,528	30.7	3,234	64.9

LOWERING THE VOTING AGE TO 18—(Continued)

County	Total Ballots Cast in the County	YES	%	NO	%
McHenry	20,470	7,855	38.4	11,986	58.6
McLean	16,982	5,995	35.3	10,420	61.4
Macon	18,536	8,099	43.7	9,696	52.3
Macoupin	12,231	3,641	29.8	7,618	62.3
Madison	32,718	11,729	35.8	19,124	58.5
Marion	5,736	1,631	28.4	3,827	66.7
Marshall	2,709	901	33.3	1,711	63.2
Mason	3,155	937	29.7	2,086	66.1
Massac	1,402	453	32.3	882	62.9
Menard	2,339	662	28.3	1,509	64.5
Mercer	2,910	912	31.3	1,878	64.5
Monroe	3,106	1,251	40.3	1,742	56.1
Montgomery	9,141	3,039	33.2	5,522	60.4
Morgan	6,802	2,774	40.8	3,693	54.3
Moultrie	2,594	812	31.3	1,649	63.6
Ogle	7,880	2,674	33.9	4,911	62.3
Peoria	31,771	10,943	34.4	19,808	62.3
Perry	4,040	1,060	26.2	2,656	65.7
Piatt	3,286	1,101	33.5	2,002	60.9
Pike	3,769	1,022	27.1	2,506	66.5
Pope	798	188	23.6	547	68.5
Pulaski	1,149	344	29.9	721	62.8
Putnam	1,083	404	37.3	616	56.9
Randolph	4,840	1,804	37.3	2,779	57.4
Richland	2,705	748	27.7	1,742	64.4
Rock Island	19,534	7,841	40.1	11,231	57.5
St. Clair	31,733	12,496	39.4	17,452	55.0
Saline	4,236	1,261	29.8	2,671	63.1
Sangamon	35,555	12,283	34.5	21,220	59.7
Schuyler	1,726	413	23.9	1,186	68.7
Scott	1,336	411	30.8	882	66.0
Shelby	5,215	1,668	32.0	3,251	62.3
Stark	1,557	463	29.7	1,026	65.9
Stephenson	7,689	2,844	37.0	4,509	58.6
Tazewell	17,365	5,192	29.9	11,624	66.9
Union	2,321	580	25.0	1,677	72.3
Vermilion	16,835	5,184	30.8	10,865	64.5
Wabash	1,850	646	34.9	1,137	61.5
Warren	4,898	1,596	32.6	3,109	63.5
Washington	2,916	848	29.1	1,878	64.4
Wayne	3,272	780	23.8	2,318	70.8
White	3,128	898	28.7	2,078	66.4
Whiteside	8,283	2,668	32.2	5,286	63.8
Will	39,041	14,388	36.9	23,319	59.7
Williamson	6,378	1,754	27.5	4,216	66.1
Winnebago	35,321	12,863	36.4	20,911	59.2
Woodford	5,355	1,729	32.3	3,395	63.4
Down State	949,225	343,293	36.2	566,849	59.7
Cook County	1,068,492	526,523	49.3	486,075	45.5
Total	2,017,717	869,816	43.1	1,052,924	52.2

SPECIAL ELECTION
PRIMARY ELECTION
FOR REPRESENTATIVE IN CONGRESS
OCTOBER 7, 1969

13th District—Cook County

(To Fill Vacancy caused by the resignation of the Honorable Donald Rumsfeld)

Democratic		Republican	
Edward A. Warman	6,638	Philip M. Crane	17,919
Write-ins	32	Samuel H. Young	15,801
		Joseph D. Mathewson	12,910
		Alan R. Johnston	10,520
		Eugene F. Schlickman	9,247
		Gerald M. Marks	6,606
		John J. Nimrod	5,552
		Lar (America First) Daly	48
		David A. Roe	27
		Alban Weber	27
		Yale Roe	26
		Write-ins	1

SPECIAL ELECTION
GENERAL ELECTION
FOR REPRESENTATIVE IN CONGRESS
THIRTEENTH CONGRESSIONAL DISTRICT
ELECTION—NOVEMBER 25, 1969

13th District—Cook County

(To Fill Vacancy caused by the resignation of the Honorable Donald Rumsfeld)

Edward A. Warman, Dem	48,759	Philip M. Crane, Rep	68,418

SPECIAL ELECTION
PRIMARY ELECTION
FOR STATE SENATOR
MARCH 11, 1969

53rd District—Madison County

(To Fill Vacancy caused by the resignation of the Honorable Paul Simon)

Democratic		Republican	
Harry A. Briggs	3,133	Merrill Ottwein	3,520
Patrick W. Riddleberger	1,786	Raymond O. Rogers	1,017
Robert L. Ford	1,012	David F. Mallett	91
Sam P. Drenovac	391		
Walter T. (Buck) Simmons	353		
Write-ins	4		

SPECIAL ELECTION
GENERAL ELECTION
FOR STATE SENATOR
APRIL 29, 1969

53rd District—Madison County
(To Fill Vacancy caused by the resignation of the Honorable Paul Simon)

Harry A. Briggs, Dem.	11,962	Merrill Ottwein, Rep.	12,741
Write-ins	2		

SPECIAL ELECTION
PRIMARY ELECTION
FOR REPRESENTATIVE IN THE GENERAL ASSEMBLY
MAY 6, 1969

Thirty-third District
(To Fill Vacancy caused by the death of the Honorable John "Jack" B. Hill)

Counties	Democratic		Republican			
	John L. Wineland	Write-ins	R. Bruce Waddell	Thomas R. "Tom" Davis	Charles F. Whitfield	Frederic E. Doederlein
McHenry	741	.....	1,020	3,132	204	240
Boone	297	.....	375	594	303	384
Kendall	279	.....	444	486	2,670	267
DeKalb	972	.....	1,728	471	975	585
Kane	723	24	2,121	228	321	2,487
Total	3,012	24	5,688	4,911	4,473	3,963

SPECIAL ELECTION
GENERAL ELECTION
FOR REPRESENTATIVE IN THE GENERAL ASSEMBLY:
JUNE 24, 1969

Thirty-third District
(To Fill Vacancy caused by the death of the Honorable John "Jack" B. Hill)

Counties	Democratic	Republican	Write-ins
	John L. Wineland	R. Bruce Waddell	
McHenry	2,759	3,329	9
Boone	1,104	1,854	.....
Kendall	744	2,565	3
DeKalb	6,126	4,194	.....
Kane	2,181	3,873	.....
Total	12,914	15,815	12

PRIMARY ELECTION

GENERAL PRIMARY, MARCH 17, 1970

ILLINOIS PRIMARY ELECTION
MARCH 17, 1970

SUMMARY OF PRIMARY VOTE

Office, Party and Candidates	Down State	Cook County	Total
FOR UNITED STATES SENATOR (To Fill Vacancy)			
DEMOCRATIC.....Adlai E. Stevenson, III	234,489	442,200	676,689
Write-ins	61	.....	61
REPUBLICAN.....Lar (America First) Daly	10,423	7,821	18,244
William H. Rentschler	192,726	78,922	271,648
Ralph Tyler Smith	277,276	137,213	414,489
Write-ins	16	.....	16
FOR STATE TREASURER			
DEMOCRATIC.....Alan J. Dixon	202,569	381,452	584,021
Write-ins	5	.....	5
REPUBLICAN.....Edmund J. Kucharski	395,333	169,349	564,682
Write-ins	2	.....	2
FOR SUPERINTENDENT OF PUBLIC INSTRUCTION			
DEMOCRATIC.....Michael J. Bakalis	197,098	359,654	556,752
Write-ins	6	.....	6
REPUBLICAN.....Ray Page	410,183	150,966	561,149
Write-ins	17	.....	17
TOTAL VOTE CAST			
DEMOCRATIC	275,147	544,545	819,692
REPUBLICAN	515,054	235,571	750,625

TOTAL PRIMARY VOTE BY COUNTIES—ALL PARTIES—MARCH 17, 1970

Counties	Democratic	Republican	Counties	Democratic	Republican
Adams	3,453	3,912	Macoupin	8,298	3,028
Alexander	1,876	911	Madison	24,125	9,384
Bond	1,039	1,438	Marion	2,656	2,284
Boone	468	4,671	Marshall	993	1,866
Brown	1,194	509	Mason	2,468	1,387
Bureau	1,472	5,716	Massac	499	2,533
Calhoun	667	434	McDonough	575	3,719
Carroll	582	2,155	McHenry	2,819	13,437
Cass	2,236	1,018	McLean	3,603	9,780
Champaign	4,670	10,487	Menard	676	2,158
Christian	3,375	1,541	Mercer	1,013	2,069
Clark	2,136	2,113	Monroe	1,170	1,555
Clay	1,183	1,726	Montgomery	4,354	2,547
Clinton	1,266	1,598	Morgan	1,290	3,083
Coles	2,493	5,588	Moultrie	1,326	1,602
Cook	(See below)		Ogle	862	7,658
Crawford	776	2,032	Peoria	7,883	25,200
Cumberland	772	737	Perry	1,548	1,493
DeKalb	1,617	8,271	Piatt	581	2,318
DeWitt	886	2,575	Pike	2,768	1,532
Douglas	703	1,932	Pope	198	453
DuPage	12,507	68,153	Pulaski	664	878
Edgar	1,689	2,916	Putnam	528	720
Edwards	412	1,946	Randolph	1,785	2,281
Effingham	2,517	1,922	Richland	1,371	2,068
Fayette	1,370	3,130	Rock Island	10,020	6,114
Ford	678	2,140	Saline	3,250	3,429
Franklin	7,559	4,174	Sangamon	13,117	19,772
Fulton	4,614	3,491	Schuyler	410	832
Gallatin	2,095	884	Scott	648	1,342
Greene	1,472	1,276	Shelby	1,510	1,773
Grundy	957	4,384	Stark	333	1,162
Hamilton	1,853	1,879	St. Clair	21,345	7,533
Hancock	1,043	2,586	Stephenson	2,281	7,469
Hardin	322	498	Tazewell	7,335	8,248
Henderson	694	2,119	Union	2,611	1,095
Henry	1,072	4,580	Vermilion	4,357	9,277
Iroquois	709	6,181	Wabash	1,043	1,625
Jackson	2,550	2,705	Warren	638	4,017
Jasper	946	717	Washington	801	2,871
Jefferson	4,249	2,788	Wayne	1,038	3,173
Jersey	2,366	1,510	White	2,308	1,789
JoDaviess	1,071	1,486	Whiteside	1,070	6,614
Johnson	618	1,483	Will	8,490	12,300
Kane	4,066	23,585	Williamson	4,072	4,327
Kankakee	1,565	6,082	Winnebago	4,067	18,860
Kendall	432	4,522	Woodford	716	2,813
Knox	1,011	7,077			
Lake	4,645	30,152	Down State	275,147	515,054
LaSalle	3,352	8,315	Cook County	544,545	235,571
Lawrence	1,228	1,735	Total	819,692	750,625
Lee	1,054	4,856			
Livingston	1,307	6,080			
Logan	1,326	4,475			
Macon	3,421	4,395			

TOTAL PRIMARY VOTE—COOK COUNTY
(Information furnished by Clerk of Cook County)

Chicago	Democratic Total Vote	Republican Total Vote
WARDS		
1	7,495	1,249
2	9,391	790
3	14,756	764
4	8,196	661
5	6,001	1,044
6	10,399	960
7	8,052	1,654
8	12,590	1,157
9	6,536	1,779
10	11,919	1,135
11	15,316	1,532
12	9,569	2,035
13	11,632	5,380
14	9,043	742
15	6,378	2,357
16	8,343	862
17	8,713	715
18	16,126	2,301
19	13,822	5,776
20	10,801	1,008
21	15,139	1,424
22	9,430	1,269
23	6,988	3,441
24	11,122	488
25	11,785	899
26	11,168	721
27	8,776	529
28	4,653	1,399
29	9,310	457
30	7,057	1,278
31	14,576	672
32	9,919	569
33	8,022	2,488
34	4,610	1,259
35	6,664	2,705
36	10,538	3,718
37	8,818	1,598
38	13,240	2,659
39	8,041	2,145
40	7,167	2,265
41	5,884	3,313
42	9,199	2,428
43	3,827	2,469
44	10,943	2,367
45	8,578	2,733
46	8,399	2,272
47	7,354	2,996
48	6,870	2,255
49	8,114	3,394
50	10,192	2,827
Total	471,461	92,938

Chicago	Democratic Total Vote	Republican Total Vote
SUBURBS		
Berwyn	6,116	5,109
Cicero	908	12,311
Lyons	675	398
Stickney	624	306
Total	8,323	18,124
TOWNSHIPS		
Barrington	124	741
Bloom	1,669	3,953
Bremen	1,585	2,438
Calumet	974	1,100
Elk Grove	698	4,151
Evanston	2,988	11,235
Hanover	735	1,409
Lemont	563	290
Leyden	4,597	8,159
Lyons	2,725	6,303
Maine	3,996	9,335
New Trier	2,937	11,024
Niles	7,672	7,372
Northfield	1,502	6,194
Norwood Park	1,313	1,139
Oak Park	3,637	6,001
Orland	225	390
Palatine	1,633	3,198
Palos	1,037	1,577
Proviso	8,826	8,388
Rich	786	3,525
River Forest	386	1,991
Riverside	397	1,390
Schaumburg	572	2,096
Stickney	4,626	1,220
Thornton	2,509	7,343
Wheeling	1,930	6,221
Worth	4,119	6,326
Total	64,761	124,509
GRAND TOTAL	544,545	235,571

Suburbs under jurisdiction of Chicago Election Commission.

TOTAL PRIMARY VOTE FOR UNITED STATES SENATOR (To Fill Vacancy) ALL PARTIES—MARCH 17, 1970

Counties	Democratic		Republican			
	Adlai E. Stevenson, III	Write-ins	Lar (America First) Daly	William H. Rentschler	Ralph Tyler Smith	Write-ins
Adams	2,911	.....	70	1,647	1,977	.....
Alexander	1,186	.....	14	92	602	.....
Bond	898	.....	31	149	1,124	.....
Boone	427	.....	103	2,209	2,197	.....
Brown	983	.....	11	144	322	.....
Bureau	1,308	.....	113	1,907	3,336	.....
Calhoun	545	.....	13	27	360	.....
Carroll	529	5	23	689	1,311	1
Cass	1,880	.....	12	226	720	.....
Champaign	4,081	3	93	4,720	4,914	1
Christian	3,048	.....	8	310	1,181	.....
Clark	1,719	.....	110	379	1,396	.....
Clay	1,006	.....	64	147	1,346	.....
Clinton	1,088	.....	32	186	1,275	.....
Coles	2,260	.....	125	1,753	3,310	.....
Cook	(See below)					
Crawford	680	.....	81	313	1,416	.....
Cumberland	651	.....	9	128	556	.....
DeKalb	1,400	.....	156	2,956	4,257	.....
DeWitt	806	.....	33	749	1,560	.....
Douglas	648	.....	32	797	969	.....
DuPage	11,376	.....	1,339	31,760	32,973	.....
Edgar	1,483	.....	77	681	1,971	.....
Edwards	343	.....	80	142	1,320	.....
Effingham	2,092	.....	37	317	1,445	.....
Fayette	1,279	.....	53	382	2,387	.....
Ford	624	.....	36	747	1,279	.....
Franklin	5,911	.....	69	527	2,672	.....
Fulton	4,005	.....	72	1,384	1,906	.....
Gallatin	1,461	.....	28	77	682	.....
Greene	1,260	.....	38	195	921	.....
Grundy	845	.....	86	1,863	2,117	.....
Hamilton	1,379	.....	67	207	1,265	.....
Hancock	930	4	67	591	1,734	.....
Hardin	293	.....	12	41	392	.....
Henderson	630	.....	88	473	1,391	.....
Henry	1,008	.....	101	1,233	2,862	.....
Iroquois	636	.....	120	2,960	2,655	.....
Jackson	2,263	.....	22	313	2,117	.....
Jasper	824	1	18	95	570	.....
Jefferson	3,345	.....	93	426	2,012	1
Jersey	1,953	.....	25	175	1,213	.....
JoDaviess	919	.....	46	471	876	.....
Johnson	527	.....	30	203	1,055	.....
Kane	3,640	.....	351	9,499	12,456	.....
Kankakee	1,398	.....	92	2,158	3,543	.....
Kendall	464	1	51	1,803	2,460	.....
Knox	949	.....	91	3,291	3,007	.....
Lake	4,191	1	828	14,587	12,749	7
LaSalle	3,128	.....	117	3,363	4,578	.....
Lawrence	1,072	.....	66	203	1,257	.....
Lee	939	.....	59	2,031	2,584	.....
Livingston	1,214	.....	63	2,558	3,275	.....
Logan	1,164	.....	76	1,467	2,676	.....
Macon	3,052	.....	32	1,429	2,662	.....

TOTAL PRIMARY VOTE FOR UNITED STATES SENATOR (To Fill Vacancy) ALL PARTIES—MARCH 17, 1970—Continued

Counties	Democratic		Republican			
	Adlai E. Stevenson, III	Write-ins	Lar (America First) Daly	William H. Rentschler	Ralph Tyler Smith	Write-ins
Macoupin	6,980	.....	93	464	2,337	.....
Madison	20,774	37	157	1,377	7,508	.....
Marion	2,176	.....	37	226	1,729	.....
Marshall	853	.....	27	809	965	.....
Mason	2,040	.....	14	515	796	.....
Massac	383	.....	68	319	1,517	.....
McDonough	532	.....	124	1,084	2,299	.....
McHenry	2,537	.....	309	5,066	7,072	1
McLean	3,160	.....	147	4,030	4,866	.....
Menard	588	.....	26	660	1,274	.....
Mercer	901	.....	84	582	1,263	.....
Monroe	975	.....	18	213	1,242	.....
Montgomery	3,816	.....	43	490	1,892	1
Morgan	1,208	.....	55	787	2,107	.....
Moultrie	1,129	.....	32	449	969	.....
Ogle	802	2	171	3,971	3,116	3
Peoria	6,904	6	330	14,564	8,904	1
Perry	1,352	.....	28	240	1,130	.....
Piatt	532	.....	30	751	1,347	.....
Pike	2,345	.....	40	252	1,106	.....
Pope	179	.....	7	24	391	.....
Pulaski	538	.....	10	44	673	.....
Putnam	459	.....	9	272	366	.....
Randolph	1,548	.....	21	232	1,876	.....
Richland	1,104	.....	89	218	1,425	.....
Rock Island	7,281	.....	480	1,642	3,624	.....
Saline	2,830	.....	70	842	2,039	.....
Sangamon	11,587	.....	262	7,424	10,519	.....
Schuyler	383	.....	21	251	521	.....
Scott	548	.....	41	200	928	.....
Shelby	1,365	.....	25	360	1,291	.....
Stark	306	1	20	467	627	.....
St. Clair	17,171	.....	556	1,200	4,697	.....
Stephenson	1,977	.....	207	2,436	4,119	.....
Tazewell	6,200	.....	60	5,059	2,812	.....
Union	2,178	.....	6	92	928	.....
Vermilion	3,817	.....	117	3,621	4,961	.....
Wabash	832	.....	35	174	1,184	.....
Warren	591	.....	62	1,783	1,946	.....
Washington	719	.....	59	367	2,142	.....
Wayne	909	.....	76	467	2,247	.....
White	1,757	.....	43	220	1,329	.....
Whiteside	976	.....	137	2,442	3,672	.....
Will	7,166	.....	179	4,722	6,592	.....
Williamson	3,336	.....	53	735	3,047	.....
Winnebago	3,481	.....	358	11,857	5,519	.....
Woodford	673	.....	24	1,546	1,171	.....
Down State	234,489	61	10,423	192,726	277,276	16
Cook County	442,200	.....	7,821	78,922	137,213	.....
Total	676,689	61	18,244	271,648	414,489	16

VOTE FOR UNITED STATES SENATOR—COOK COUNTY
(To Fill Vacancy) (Information Furnished by Clerk of Cook County)

Chicago	Democratic	Republican		
	Adlai E. Stevenson, III	Lar (America First) Daly	William H. Rentschler	Ralph Tyler Smith
WARDS				
1	7,105	65	335	814
2	7,563	134	175	372
3	11,025	150	117	382
4	5,546	62	171	325
5	5,409	18	348	608
6	7,677	122	294	364
7	6,382	47	527	1,003
8	9,677	95	390	560
9	4,963	89	506	1,082
10	7,317	38	319	710
11	14,436	87	317	974
12	8,617	211	452	1,253
13	8,924	144	1,117	3,771
14	8,161	83	260	344
15	5,545	92	622	1,518
16	5,908	104	174	436
17	5,867	105	194	303
18	11,809	110	589	1,441
19	10,309	210	1,430	3,891
20	7,518	94	260	399
21	10,481	126	350	758
22	8,563	69	240	641
23	6,049	171	898	2,155
24	9,336	25	35	356
25	11,227	79	215	560
26	10,350	99	127	441
27	8,335	83	97	271
28	4,215	89	181	963
29	8,016	35	82	290
30	6,267	43	256	903
31	12,789	19	200	414
32	9,156	47	209	264
33	7,247	142	634	1,573
34	4,166	52	469	678
35	5,970	112	767	1,695
36	9,476	84	767	2,715
37	7,770	36	390	1,142
38	9,787	137	649	1,792
39	7,283	51	698	1,341
40	6,629	67	726	1,379
41	4,807	104	1,374	1,764
42	8,252	29	806	1,538
43	2,981	36	847	1,437
44	6,590	46	853	1,363
45	7,265	88	961	1,607
46	4,591	90	686	1,411
47	6,701	170	896	1,847
48	4,062	107	795	1,273
49	7,533	129	1,170	1,987
50	9,279	84	1,343	1,336
Total	384,931	4,509	26,318	56,444

Chicago	Democratic	Republican		
	Adlai E. Stevenson, III	Lar (America First) Daly	William H. Rentschler	Ralph Tyler Smith
SUBURBS				
Berwyn	4,699	159	1,615	3,269
Cicero	794	619	2,881	8,147
Lyons	524	15	177	187
Stickney	499	16	103	163
Total	6,516	809	4,776	11,766
TOWNSHIPS				
Barrington	112	2	260	466
Bloom	1,380	62	1,733	2,026
Bremen	1,368	28	835	1,479
Calumet	752	30	265	738
Elk Grove	630	19	1,694	2,381
Evanston	2,577	231	4,171	6,187
Hanover	590	22	506	816
Lemont	471	4	83	195
Leyden	3,564	268	2,792	4,225
Lyons	1,998	108	2,796	3,197
Maine	3,185	364	3,543	5,027
New Trier	2,563	142	4,254	6,215
Niles	6,402	249	2,824	3,932
Northfield	1,261	79	2,438	3,406
Norwood Park	1,113	19	455	618
Oak Park	2,959	84	2,221	3,584
Orland	198	4	147	225
Palatine	1,336	19	1,420	1,706
Palos	881	28	531	950
Proviso	5,320	274	3,081	4,621
Rich	697	25	2,022	1,426
River Forest	311	21	761	1,153
Riverside	315	49	605	741
Schaumburg	508	23	887	1,163
Stickney	3,314	68	349	684
Thornton	2,129	117	2,665	4,277
Wheeling	1,619	47	2,633	3,444
Worth	3,200	117	1,857	4,121
Total	50,753	2,503	47,828	69,003
Grand Total	442,200	7,821	78,922	137,213

Suburbs under jurisdiction of Chicago Election Commission.

TOTAL PRIMARY VOTE FOR STATE TREASURER—ALL PARTIES—MARCH 17, 1970

Counties	Democratic		Republican	
	Alan J. Dixon	Write-ins	Edmund J. Kucharski	Write-ins
Adams	2,235		2,940	
Alexander	902		584	
Bond	803		1,062	
Boone	384		3,662	
Brown	886		419	
Bureau	1,131		4,310	
Calhoun	468		312	
Carroll	465		1,755	
Cass	1,632		829	
Champaign	3,349		7,354	
Christian	2,791		1,341	
Clark	1,490		1,579	
Clay	844		1,264	
Clinton	978		1,208	
Coles	2,025		4,032	
Cook	(See below)			
Crawford	622		1,496	
Cumberland	593		582	
DeKalb	1,218		5,776	
DeWitt	708		2,013	
Douglas	613		1,423	
DuPage	10,556		57,438	
Edgar	1,372		2,331	
Edwards	323		1,232	
Effingham	1,685		1,528	
Fayette	1,171		2,317	
Ford	588		1,812	
Franklin	4,983		2,487	
Fulton	3,428		2,847	
Gallatin	1,239		672	
Greene	985	1	876	
Grundy	781		3,402	
Hamilton	1,111		1,160	
Hancock	861		1,998	
Hardin	270		382	
Henderson	577		1,690	
Henry	878		3,577	
Iroquois	525		4,274	
Jackson	1,984		2,151	
Jasper	737		593	
Jefferson	2,906		2,150	
Jersey	1,546		1,149	
JoDaviess	779		1,211	
Johnson	474		1,073	
Kane	3,148		18,334	
Kankakee	1,160		5,017	
Kendall	346		3,815	
Knox	834		4,860	
Lake	3,571		23,534	
LaSalle	2,649		6,692	
Lawrence	973		1,264	
Lee	852		3,841	
Livingston	1,098		4,598	
Logan	1,074		3,532	
Macon	2,575		3,279	

TOTAL PRIMARY VOTE FOR STATE TREASURER—ALL PARTIES—MARCH 17, 1970—Continued

Counties	Democratic		Republican	
	Alan J. Dixon	Write-ins	Edmund J. Kucharski	Write-ins
Macoupin	6,230		2,438	
Madison	18,072		7,562	
Marion	1,706		1,542	
Marshall	732		1,535	
Mason	1,685		1,030	
Massac	317		1,284	
McDonough	499		2,934	
McHenry	2,220		10,677	
McLean	2,275		6,881	
Menard	556		1,594	
Mercer	826		1,645	
Monroe	899		1,306	
Montgomery	3,296		1,998	
Morgan	1,130		2,492	
Moultrie	988		1,184	
Ogle	712		5,968	1
Peoria	5,614	2	18,323	1
Perry	1,190		1,166	
Piatt	478		1,732	
Pike	2,104		1,058	
Pope	154		340	
Pulaski	465		598	
Putnam	410		519	
Randolph	1,430		1,885	
Richland	945		1,321	
Rock Island	5,327		4,069	
Saline	2,535		2,344	
Sangamon	10,565		15,454	
Schuyler	368		664	
Scott	458		840	
Shelby	1,166		1,314	
Stark	270		902	
St. Clair	15,924		4,581	
Stephenson	1,501		5,364	
Tazewell	5,184		6,522	
Union	2,008		953	
Vermilion	3,369		7,123	
Wabash	681		1,149	
Warren	532		3,280	
Washington	648		2,133	
Wayne	844		2,274	
White	1,559		1,344	
Whiteside	884		5,183	
Will	5,097	2	9,715	
Williamson	2,911		3,053	
Winnebago	3,029		14,819	
Woodford	600		2,184	
Down State	202,569	5	395,333	2
Cook County	381,452		169,349	
Total	584,021	5	564,682	2

VOTE FOR STATE TREASURER—COOK COUNTY
(Information furnished by Clerk of Cook County)

Chicago	Democratic Alan J. Dixon	Republican Edmund J. Kucharski
WARDS		
1	6,845	872
2	5,781	430
3	9,645	405
4	4,098	337
5	4,186	618
6	5,018	410
7	4,376	1,037
8	6,338	700
9	4,178	1,271
10	4,628	820
11	14,110	1,259
12	8,082	1,580
13	8,072	4,553
14	7,707	543
15	5,136	1,785
16	4,276	360
17	4,000	301
18	9,898	1,634
19	9,260	3,687
20	5,441	396
21	6,530	676
22	7,981	629
23	5,549	2,673
24	8,592	318
25	10,898	744
26	9,982	551
27	8,185	257
28	3,759	855
29	6,938	290
30	5,651	976
31	12,683	568
32	8,828	453
33	6,732	1,190
34	3,792	906
35	5,479	1,971
36	8,866	2,378
37	7,234	1,295
38	8,723	1,979
39	6,778	1,570
40	5,875	1,428
41	4,254	2,404
42	7,686	1,501
43	2,305	1,462
44	4,747	1,434
45	6,447	1,990
46	3,002	1,257
47	6,150	2,009
48	3,096	1,447
49	6,701	2,070
50	8,164	1,702
Total	332,682	61,981

Chicago	Democratic Alan J. Dixon	Republican Edmund J. Kucharski
SUBURBS		
Berwyn	4,288	4,256
Cicero	738	10,835
Lyons	462	330
Stickney	441	251
Total	5,929	15,672
TOWNSHIPS		
Barrington	107	598
Bloom	1,216	3,012
Bremen	1,186	1,795
Calumet	684	811
Elk Grove	565	3,340
Evanston	1,881	7,861
Hanover	562	964
Lemont	489	219
Leyden	3,326	4,604
Lyons	1,525	4,848
Maine	2,788	7,068
New Trier	1,923	8,107
Niles	5,016	5,390
Northfield	1,142	4,337
Norwood Park	983	872
Oak Park	2,623	4,809
Orland	179	296
Palatine	1,172	2,395
Palos	785	1,222
Proviso	4,371	6,194
Rich	592	2,644
River Forest	282	1,555
Riverside	277	1,123
Schaumburg	463	1,677
Stickney	2,649	884
Thornton	1,872	5,542
Wheeling	1,405	4,643
Worth	2,778	4,886
Total	42,841	91,696
Grand Total	381,452	169,349

Suburbs under jurisdiction of Chicago Election Commission.

TOTAL PRIMARY VOTE FOR SUPERINTENDENT OF PUBLIC INSTRUCTION—ALL PARTIES—MARCH 17, 1970

Counties	Democratic		Republican	
	Michael J. Bakalis	Write-ins	Ray Page	Write-ins
Adams	2,107	1	3,180	
Alexander	868		655	
Bond	784		1,228	
Boone	390		3,865	
Brown	867		461	
Bureau	1,104		4,609	
Calhoun	459		345	
Carroll	458	1	1,821	
Cass	1,629		908	
Champaign	3,269		7,655	1
Christian	2,802		1,403	
Clark	1,478		1,706	
Clay	837		1,435	
Clinton	913		1,297	
Coles	1,966		4,399	
Cook	(See below)			
Crawford	602		1,622	
Cumberland	580		616	
DeKalb	1,262	2	6,168	3
DeWitt	720		2,086	
Douglas	589		1,512	
DuPage	10,293		55,698	
Edgar	1,351		2,500	
Edwards	317		1,441	
Effingham	1,698		1,680	
Fayette	1,137		2,539	
Ford	588		1,820	
Franklin	4,800		2,894	
Fulton	3,399		3,028	
Gallatin	1,187		731	
Greene	1,019		1,070	
Grundy	762		3,540	
Hamilton	1,078		1,361	
Hancock	819		2,120	
Hardin	263		444	
Henderson	555		1,788	
Henry	866		3,762	
Iroquois	534		4,606	
Jackson	1,963		2,291	
Jasper	736		643	
Jefferson	2,813		2,358	
Jersey	1,592		1,272	
JoDaviess	764		1,282	
Johnson	449		1,208	
Kane	3,062		18,762	
Kankakee	1,174		5,135	
Kendall	351		3,797	1
Knox	807		5,316	
Lake	3,442	1	23,189	7
LaSalle	2,642		6,837	
Lawrence	965		1,376	
Lee	803		4,099	
Livingston	1,080		4,788	
Logan	1,052		3,776	
Macon	2,534		3,262	

TOTAL PRIMARY VOTE FOR SUPERINTENDENT OF PUBLIC INSTRUCTION—ALL PARTIES—MARCH 17, 1970—Continued

Counties	Democratic		Republican	
	Michael J. Bakalis	Write-ins	Ray Page	Write-ins
Macoupin	6,134		2,663	
Madison	17,845		7,929	
Marion	1,637		1,378	
Marshall	729		1,551	
Mason	1,686		1,172	
Massac	302		1,552	
McDonough	483		3,218	
McHenry	2,168		10,634	
McLean	2,223		7,151	
Menard	548		1,770	
Mercer	791		1,790	
Monroe	865		1,340	
Montgomery	3,273		2,214	
Morgan	1,108		2,676	
Moultrie	952		1,311	
Ogle	678	1	6,340	5
Peoria	5,377		19,507	
Perry	1,152		1,246	
Piatt	477		1,871	
Pike	2,021		1,249	
Pope	159		382	
Pulaski	434		694	
Putnam	411		546	
Randolph	1,396		1,929	
Richland	924		1,564	
Rock Island	4,831		4,455	
Saline	2,475		2,662	
Sangamon	10,283		15,961	
Schuyler	359		720	
Scott	456		1,053	
Shelby	1,155		1,477	
Stark	279		937	
St. Clair	14,619		4,863	
Stephenson	1,424		5,640	
Tazewell	5,082		6,782	
Union	1,966		993	
Vermilion	3,355		7,440	
Wabash	678		1,281	
Warren	519		3,419	
Washington	626		2,282	
Wayne	834		2,486	
White	1,519		1,456	
Whiteside	850		5,363	
Will	5,000		8,935	
Williamson	2,854		3,382	
Winnebago	2,993		15,231	
Woodford	589		2,304	
Down State	197,098	6	410,183	17
Cook County	359,654		150,966	
Total	556,752	6	561,149	17

VOTE FOR SUPERINTENDENT OF PUBLIC INSTRUCTION—COOK COUNTY
(Information furnished by Clerk of Cook County)

Chicago	Democratic Michael J. Bakalis	Republican Ray Page
WARDS		
1	6,751	747
2	5,433	397
3	9,012	406
4	3,781	317
5	3,925	561
6	4,207	399
7	3,984	905
8	5,303	644
9	3,962	1,113
10	4,156	703
11	13,907	726
12	7,915	1,170
13	7,659	2,497
14	7,551	406
15	5,000	1,324
16	3,886	319
17	3,470	264
18	8,873	1,304
19	8,275	3,369
20	4,854	352
21	5,376	640
22	7,814	488
23	5,394	1,914
24	8,284	274
25	10,769	402
26	9,822	403
27	8,105	266
28	3,704	804
29	6,591	263
30	5,378	911
31	12,456	510
32	8,665	363
33	6,513	1,033
34	3,673	761
35	5,267	1,612
36	8,549	1,903
37	6,980	1,186
38	8,367	1,590
39	6,527	1,406
40	5,686	1,255
41	4,044	2,217
42	7,507	1,396
43	2,154	1,288
44	4,411	1,293
45	6,104	1,775
46	2,706	1,107
47	5,866	1,863
48	2,877	1,308
49	6,371	1,882
50	7,823	1,591
Total	315,687	51,627

Chicago	Democratic Michael J. Bakalis	Republican Ray Page
SUBURBS		
Berwyn	3,832	3,947
Cicero	678	10,041
Lyons	412	299
Stickney	408	224
Total	5,330	14,511
TOWNSHIPS		
Barrington	95	582
Bloom	1,132	2,731
Bremen	1,075	1,614
Calumet	643	767
Elk Grove	532	3,146
Evanston	1,650	7,539
Hanover	523	949
Lemont	434	179
Leyden	3,027	3,897
Lyons	1,304	4,569
Maine	2,532	6,665
New Trier	1,707	7,893
Niles	4,596	4,667
Northfield	1,022	4,186
Norwood Park	632	819
Oak Park	2,355	4,427
Orland	171	287
Palatine	1,093	2,296
Palos	730	1,120
Proviso	3,843	5,581
Rich	556	2,432
River Forest	251	1,454
Riverside	239	994
Schaumburg	424	1,513
Stickney	2,302	704
Thornton	1,686	5,134
Wheeling	1,298	4,326
Worth	2,485	4,357
Total	38,637	84,828
Grand Total	359,654	150,966

Suburbs under jurisdiction of Chicago Election Commission.

PRIMARY VOTE FOR CLERK OF THE APPELLATE COURT—ALL PARTIES—MARCH 17, 1970
5th District
(To Fill Vacancy)

Counties	Democratic		Republican
	Walter T. Simmons	Robert V. Walsh	David F. Mallett
Alexander	428	461	598
Bond	542	243	1,059
Christian	1,303	1,464	1,338
Clay	240	601	1,221
Clinton	548	380	1,195
Crawford	353	285	1,480
Edwards	129	210	1,266
Effingham	977	722	1,487
Fayette	686	418	2,296
Franklin	2,618	2,560	2,580
Gallatin	505	800	675
Hamilton	512	711	1,171
Hardin	141	115	378
Jackson	1,402	592	2,100
Jasper	337	430	604
Jefferson	1,559	1,678	2,268
Johnson	185	267	1,084
Lawrence	357	673	1,261
Madison	14,224	5,921	7,482
Marion	763	1,093	1,553
Massac	150	177	1,270
Monroe	567	332	1,288
Montgomery	1,533	2,026	1,966
Perry	584	669	1,178
Pope	71	88	344
Pulaski	180	251	588
Randolph	916	477	1,853
Richland	368	640	1,341
Saline	835	1,726	2,427
Shelby	748	449	1,311
St. Clair	14,181	1,188	4,422
Union	1,314	672	950
Wabash	292	469	1,148
Washington	479	155	2,079
Wayne	192	695	2,250
White	420	1,476	1,387
Williamson	1,515	1,418	3,007
Total	52,154	32,532	61,905

PRIMARY VOTE FOR REPRESENTATIVES IN CONGRESS—ALL PARTIES—MARCH 17, 1970

1st District—Cook County

Democratic	
Ralph H. Metcalfe	42,575
A. A. Rayner, Jr.	17,346
Republican	
Janet Roberts Jennings	2,315

2nd District—Cook County

Democratic	
Abner J. Mikva	24,865
Republican	
Harold E. Marks	5,265

3rd District—Cook County

Democratic	
Morgan F. Murphy	43,080
Augustus A. Savage	16,905
Republican	
Robert P. Rowan	7,375
Casimir G. Oksas	3,070
William A. Heatherly	2,872
Clement A. Nance, Jr.	435

4th District—Cook County

Democratic	
Melvin W. Morgan	5,107
Robert E. Creighton	3,849
Republican	
Edward J. Derwinski	24,883

5th District—Cook County

Democratic	
John C. Kluczynski	45,655
Republican	
Edmund W. Ochenkowski	6,677
Janice M. Kaspar	1,702
William H. G. Toms	1,528
J. Emile Vidrine	1,485

6th District—Cook County

Democratic	
George W. Collins	36,350
Brenetta M. Howell	5,940
Republican	
Alex J. Zabrosky	17,676

7th District—Cook County

Democratic	
Frank Annunzio	47,938
Republican	
Thomas J. Lento	2,986
Hillard J. McFall	996
Charles J. Anderson, Jr.	743

8th District—Cook County

Democratic	
Daniel D. Rostenkowski	52,491
Republican	
Henry S. Kaplinski	5,120
Drag Mitich	3,635

9th District—Cook County

Democratic	
Sidney R. Yates	35,527
Republican	
William F. O'Connor	8,852

10th District—Cook County

Democratic	
R. G. Patrick Logan	9,894
E. Gary Maples	7,583
Republican	
Harold R. Collier	27,358

11th District—Cook County

Democratic	
Roman C. Pucinski	47,337
Republican	
James R. Mason	10,855

12th District

Counties	Democratic	Republican
	James J. Cone	Robert McClory
Cook	622	1,551
Lake	3,512	25,514
McHenry	2,185	11,795
Total	6,319	38,860

PRIMARY VOTE FOR REPRESENTATIVES IN CONGRESS—ALL PARTIES—MARCH 17, 1970—Continued

13th District—Cook County

Democratic		Republican	
Edward A. Warman	12,084	Philip M. Crane	40,743
Curtis D. MacDougall	5,844		

14th District

Counties	Democratic	Republican
	Nicholas F. (Nick) Thomas	John N. Erlenborn
DuPage	10,197	59,786
Will	4,156	5,473
Total	14,353	65,259

15th District

Counties	Democratic			Republican	
	James E. Todd (Write-in)	Frank Saunders (Write-in)	Other Write-Ins	Charlotte T. Reid	Write-ins
DeKalb	83		6	7,216	
Grundy	61			4,092	
Kane	335	52	5	21,057	
Kendall	26		6	4,263	1
LaSalle	405			7,678	
Total	910	52	17	44,306	1

16th District

Counties	Democratic	Republican
	John E. Devine, Jr.	John B. Anderson
Boone	385	4,230
Carroll	462	1,955
JoDaviess	766	1,390
Lee	868	4,249
Ogle	686	7,027
Stephenson	1,397	6,750
Winnebago	2,946	17,179
Total	7,510	42,780

PRIMARY VOTE FOR REPRESENTATIVES IN CONGRESS—ALL PARTIES—MARCH 17, 1970—Continued

17th District

Counties	Democratic	Republican	
	Lester A. Hawthorne	Leslie C. Arends	Write-ins
Ford	601	1,932	.....
Iroquois	533	5,209	.....
Kankakee	1,150	5,432	.....
Livingston	1,086	5,367	.....
McLean	2,533	8,597	.....
Vermilion	3,321	7,888	.....
Will	1,368	5,351	1
Total	10,592	39,776	1

18th District

Counties	Democratic		Republican	
	Rosa Lee Fox	Write-ins	Robert H. Michel	Write-ins
Bureau	1,068	.....	4,913	.....
Marshall	697	.....	1,711	.....
Mason	1,615	.....	1,237	.....
Menard	512	.....	1,757	.....
Peoria	5,093	5	21,567	2
Putnam	396	.....	560	.....
Stark	263	.....	1,040	.....
Tazewell	4,951	.....	7,367	.....
Woodford	570	.....	2,476	.....
Total	15,165	5	42,628	2

19th District

Counties	Democratic	Republican
	James L. Shaw	Tom Railsback
Fulton	3,572	3,245
Henderson	565	1,925
Henry	876	4,109
Knox	813	6,113
Mercer	828	1,977
Rock Island	6,479	5,580
Warren	535	3,742
Whiteside	875	6,218
Total	14,543	32,909

PRIMARY VOTE FOR REPRESENTATIVES IN CONGRESS—ALL PARTIES—MARCH 17, 1970—Continued

20th District

Counties	Democratic		Republican	
	Billie M. Cox	Write-ins	Paul Findley	Mel Jones
Adams	2,125	1	3,020	688
Brown	859	.....	400	96
Calhoun	456	.....	373	30
Cass	1,607	.....	868	109
Greene	1,019	.....	1,072	150
Hancock	824	.....	2,027	441
Jersey	1,625	.....	1,339	107
McDonough	471	.....	2,665	935
Morgan	1,104	.....	2,606	392
Pike	2,003	.....	1,373	109
Sangamon	9,996	.....	16,191	2,238
Schuyler	357	.....	655	124
Scott	448	.....	1,086	190
Total	22,894	1	33,675	5,609

21st District

Counties	Democratic	Republican	
	Kenneth J. Gray	Fred Evans (Write-in)	Other Write-ins
Alexander	1,209	123	.....
Edwards	357	161	.....
Franklin	6,459	26	3
Gallatin	1,539	89	.....
Hamilton	1,454	.....	.....
Hardin	291	3	.....
Jackson	2,267	785	.....
Jefferson	3,579	62	10
Johnson	534	.....	.....
Massac	417	18	19
Monroe	990	290	2
Perry	1,387	151	9
Pope	176	18	.....
Pulaski	564	87	8
Randolph	1,577	482	.....
Saline	2,872	.....	.....
Union	2,278	260	.....
Wabash	840	100	8
Washington	692	210	.....
Wayne	912	31	.....
White	1,810	93	.....
Williamson	3,663	240	.....
Total	35,867	3,229	59

PRIMARY VOTE FOR REPRESENTATIVES IN CONGRESS—ALL PARTIES—MARCH 17—Concluded

22nd District

Counties	Democratic		Republican	
	Robert C. Miller	James W. Benton	William L. Springer	Write-ins
Champaign	2,428	1,437	9,067	1
Clark	733	883	1,795	.....
Coles	1,299	777	4,838	.....
Cumberland	266	317	638	.....
DeWitt	379	365	2,265	.....
Douglas	323	280	1,676	.....
Edgar	699	682	2,581	.....
Logan	609	495	3,926	.....
Macon	1,222	1,493	3,937	.....
Moultrie	600	389	1,394	.....
Piatt	308	181	1,912	.....
Total	8,866	7,299	34,029	1

23rd District

Counties	Democratic	Republican
	George E. Shipley	Phyllis Schlafly
Bond	922	1,166
Christian	3,008	1,368
Clay	1,032	1,311
Clinton	1,084	1,280
Crawford	680	1,512
Effingham	2,073	1,561
Fayette	1,259	2,344
Jasper	839	612
Lawrence	1,118	1,356
Macoupin	6,805	2,548
Madison	4,033	4,058
Marion	2,255	1,790
Montgomery	3,794	2,054
Richland	1,184	1,473
Shelby	1,367	1,320
Total	31,453	25,753

24th District

Counties	Democratic	Republican
	Melvin Price	Scott R. Randolph
Madison	17,156	3,677
St. Clair	17,002	4,831
Total	34,158	8,508

VOTE FOR STATE CENTRAL COMMITTEEMEN—ALL PARTIES—MARCH 17, 1970

1st District—Cook County

Democratic
Corneal A. Davis..... 34,992

Republican
William O. Stewart..... 2,258

2nd District—Cook County

Democratic
James A. Ronan..... 21,530

Republican
William F. Scannell..... 5,373

3rd District—Cook County

Democratic
Joseph P. Griffin..... 35,481

Republican
Edmund J. Kucharski..... 10,175

4th District—Cook County

Democratic
Francis J. Lynch..... 7,747

Republican
Charles R. Barr..... 20,164

5th District—Cook County

Democratic
Walter S. Kozubowski..... 44,369

Republican
Raymond J. Kahoun..... 7,824

6th District—Cook County

Democratic
Philip J. Rock..... 35,242

Republican
James C. Soper..... 17,654

7th District—Cook County

Democratic
Marco G. Domico..... 47,279

Republican
Peter C. Granata..... 3,740

8th District—Cook County

Democratic
Jack DeMichaels..... 49,277

Republican
Raymond H. Schumacher..... 6,821
Frank Wozniak..... 2,496

9th District—Cook County

Democratic
Scott Hodes..... 30,079

Republican
Ferdinand J. Zeni, Jr..... 5,355
Robert M. Woodward..... 5,156
Warren W. Wilson..... 1,814

10th District—Cook County

Democratic
John R. Moran..... 9,659
Nicholas B. Blase..... 7,951

Republican
Marshall A. Quandt..... 14,973
Francis I. Butler..... 12,407

11th District—Cook County

Democratic
William J. Schultz..... 39,973

Republican
Carl V. Wiegand..... 10,640

12th District

Counties	Democratic		Republican
	Daniel M. Pierce	John Peter Craig	Robert Coulson
Cook	457	219	1,409
Lake	2,886	773	24,496
McHenry	1,550	543	10,486
Total	4,893	1,535	36,391

VOTE FOR STATE CENTRAL COMMITTEEMEN—ALL PARTIES—MARCH 17, 1970—Continued

13th District—Cook County

Democratic		Republican	
Lynn A. Williams	8,340	David E. Brown	38,833
Raymond V. Krier	7,488		
Edward A. Disch	1,359		

14th District

Counties	Democratic		Republican	
	James W. Murphy	Tom Walsh	William C. Ives	Ruth G. Bateman
DuPage	4,970	5,212	32,053	28,379
Will	2,351	2,076	2,822	2,087
Total	7,321	7,288	34,875	30,466

15th District

Counties	Democratic				Republican
	Frank C. O'Rourke	Francis R. Barron	Martin David Dubin	Selwyn L. Boyer	Cliffard D. Carlson
DeKalb	556	108	712	79	5,945
Grundy	246	417	109	45	3,459
Kane	1,203	428	970	904	18,380
Kendall	157	99	98	39	3,696
LaSalle	669	1,476	597	297	6,510
Total	2,831	2,528	2,486	1,364	37,990

16th District

Counties	Democratic					Republican	
	Francis X. Mahoney	Milton A. Lundstrom	Walter F. Gilligan	Harold Hubert Holmes	Write-ins	David L. Martenson	Philip J. Rich
Boone	64	164	87	93	.....	2,103	2,005
Carroll	151	28	69	266	1	1,389	386
JoDaviess	155	20	803	22	.....	680	590
Lee	514	97	215	77	.....	1,876	2,247
Ogle	292	133	148	156	1	3,761	2,640
Stephenson	1,390	155	186	188	.....	3,482	2,053
Winnebago	828	1,487	452	353	.....	7,517	9,809
Total	3,394	2,084	1,960	1,155	2	20,808	19,730

VOTE FOR STATE CENTRAL COMMITTEEMEN—ALL PARTIES—MARCH 17, 1970—Continued

17th District

Counties	Democratic		Republican
	John L. Baldini	Duane "Buck" Dowse	"Mr. Jim" James E. Anderson
Ford	110	522	1,820
Iroquois	280	279	4,467
Kankakee	599	509	4,786
Livingston	458	581	4,380
McLean	2,657	292	7,099
Vermilion	1,672	1,647	6,961
Will	810	486	4,991
Total	6,586	4,316	34,504

18th District

Counties	Democratic		Republican		
	Thomas R. Dunne	Write-ins	Ray A. Neumann	William P. Buchanan	Ralph Elliott
Bureau	1,081	.....	1,738	1,358	1,178
Marshall	707	.....	867	463	256
Mason	1,623	.....	268	128	851
Menard	531	2	666	389	570
Peoria	5,748	2	15,122	3,886	2,519
Putnam	401	.....	230	150	145
Stark	271	.....	398	260	226
Tazewell	5,089	.....	4,361	1,578	1,031
Woodford	576	.....	1,286	649	367
Total	16,027	4	24,936	8,861	7,143

19th District

Counties	Democratic		Republican	
	Stewart R. Winstein	Richard E. Maynard	William A. Getz	Write-ins
Fulton	1,523	2,061	2,745	.....
Henderson	262	287	1,670	.....
Henry	532	338	3,596	.....
Knox	353	400	4,756	.....
Mercer	406	506	1,637	.....
Rock Island	4,781	2,335	4,743	.....
Warren	311	227	3,249	1
Whiteside	537	370	5,151	.....
Total	8,705	6,524	27,547	1

VOTE FOR STATE CENTRAL COMMITTEEMEN—ALL PARTIES—MARCH 17, 1970—Continued

20th District

Counties	Democratic		Republican
	Leo Fitzgerald	Write-ins	Don Adams
Adams	2,153	.....	2,901
Brown	858	.....	419
Calhoun	437	.....	315
Cass	1,846	.....	841
Greene	1,008	1	937
Hancock	823	.....	2,043
Jersey	1,596	.....	1,158
McDonough	475	.....	2,982
Morgan	1,113	.....	2,586
Pike	1,996	.....	1,080
Sangamon	10,423	.....	15,672
Schuyler	361	.....	672
Scott	448	.....	933
Total	23,537	1	32,539

21st District

Counties	Democratic	Republican
	Bennie Cherry	Joseph R. Hale
Alexander	838	582
Edwards	313	1,206
Franklin	4,669	2,501
Gallatin	1,229	731
Hamilton	1,024	1,230
Hardin	244	413
Jackson	1,840	1,992
Jefferson	2,754	2,121
Johnson	444	1,126
Massac	292	1,352
Monroe	830	1,259
Perry	1,165	1,135
Pope	154	362
Pulaski	436	569
Randolph	1,383	1,827
Saline	2,313	2,675
Union	1,912	929
Wabash	674	1,123
Washington	610	2,052
Wayne	803	2,145
White	1,503	1,341
Williamson	2,873	3,150
Total	28,303	31,821

VOTE FOR STATE CENTRAL COMMITTEEMEN—ALL PARTIES—MARCH 17, 1970—Concluded

22nd District

Counties	Democratic	Republican
	Roy R. Anthony	Lyle C. Van Horn
Champaign	3,312	6,613
Clark	1,464	1,571
Coles	1,940	4,019
Cumberland	576	563
DeWitt	717	1,963
Douglas	589	1,423
Edgar	1,352	2,313
Logan	1,043	3,482
Macon	2,896	3,147
Moultrie	960	1,185
Piatt	462	1,866
Total	15,311	28,145

23rd District

Counties	Democratic		Republican
	Richard G. Hershey	Elza R. Short	Victor L. Smith
Bond	307	484	1,044
Christian	2,513	447	1,347
Clay	621	184	1,243
Clinton	663	262	1,183
Crawford	459	166	1,707
Effingham	1,400	359	1,537
Fayette	688	426	2,300
Jasper	529	243	604
Lawrence	704	292	1,300
Macoupin	3,062	3,543	2,454
Madison	2,194	1,256	3,601
Marion	1,159	579	1,546
Montgomery	1,305	2,511	1,951
Richland	742	211	1,358
Shelby	902	321	1,344
Total	17,248	11,284	24,519

24th District

Counties	Democratic	Republican
	Alvin G. Fields	William D. Stiehl
Madison	13,392	3,560
St. Clair	14,398	4,805
Total	27,790	8,365

PRIMARY VOTE FOR STATE SENATORS—ALL PARTIES—MARCH 17, 1970

1st District—Cook County

Democratic	
Henry T. Synek	3,170
John C. Mullen	2,048
Republican	
W. Russell Arrington	21,910

2nd District—Cook County

Democratic	
Richard A. Roppolo	5,808
Republican	
Arthur J. Bidwill	7,245
Elmer W. Conti	7,146

3rd District—Cook County

Democratic	
Paul A. Shanyfelt	4,365
Republican	
John A. Graham	15,556

4th District—Cook County

Democratic	
Alan J. Scheffres	6,330
Republican	
John W. Carroll	11,352

5th District—Cook County

Democratic	
John E. Dvorak	7,612
Republican	
Howard R. Mohr	7,851
Peter Higgins	1,543

6th District—Cook County

Democratic	
Anthony J. Polito	5,919
Republican	
Frank M. Ozinga	8,242

7th District—Cook County

Democratic	
Joseph S. Witkowski	5,088
Republican	
James C. Soper	17,185

8th District—Cook County

Democratic	
John E. Hamilton	2,488
Republican	
Jack E. Walker	8,956

9th District—Cook County

Democratic	
Emanuel M. Cannonito	3,915
Republican	
Terrel E. Clarke	8,506

10th District—Cook County

Democratic	
Esther Saperstein	14,778
Republican	
Herbert P. Arnois	3,799

11th District—Cook County

Democratic	
Robert E. Cherry	8,563
Republican	
Bruce B. DuMont	2,927

12th District—Cook County

Democratic	
Daniel P. O'Brien, Jr.	13,289
Republican	
Robert Lane Friedlander	3,318

13th District—Cook County

Democratic	
Ben E. Palmer	16,179
Republican	
Alon Jeffrey	2,766

14th District—Cook County

Democratic	
Kenneth W. Course	12,470
Republican	
Albert E. Bennett	3,937
Ronald E. Burnagiel	765
Stephen J. Telow	330

15th District—Cook County

Democratic	
Thomas G. Lyons	20,331
Republican	
Walter Duda	4,407

16th District—Cook County

Democratic	
Robert J. Egan	16,327
Republican	
Walter P. Hoffelder	4,549

PRIMARY VOTE FOR STATE SENATORS—ALL PARTIES—MARCH 17, 1970—Continued

17th District—Cook County

Democratic
Thad. L. Kusibab..... 27,030

Republican
William J. Miedema..... 1,855

18th District—Cook County

Democratic
Thomas A. McGloon..... 17,415

Republican
Bruce J. Finne..... 1,997

19th District—Cook County

Democratic
Norbert A. Kosinski..... 19,274

Republican
Nicholas F. Grimaldi..... 1,620

20th District—Cook County

Democratic
Sam Romano..... 19,270

Republican
Dan Leopold..... 1,224

21st District—Cook County

Democratic
Bernard S. Neistein..... 17,088
Ronald M. Sahara..... 3,062

Republican
Arthur Edward Ingerman..... 921

22nd District—Cook County

Democratic
Fred J. Smith..... 16,175

Republican
Oscar J. D. Rainey..... 901

23rd District—Cook County

Democratic
Edward A. Nihill..... 25,719

Republican
Dana C. Horrell..... 1,202
Robert B. Steffens..... 888

24th District—Cook County

Democratic
Richard H. Newhouse, Jr..... 10,060

Republican
Julie Mather..... 1,204

25th District—Cook County

Democratic
Theodore A. Swinarski..... 17,929

Republican
Joseph J. Krasowski..... 3,564

26th District—Cook County

Democratic
Cecil A. Partee..... 11,815

Republican
Roy D. Tibbs, Jr. (Write-in)..... 10

27th District—Cook County

Democratic
Frank D. Savickas..... 16,812

Republican
John J. Lanigan..... 6,938
John J. McInerney..... 875

28th District—Cook County

Democratic
Thomas C. Hynes..... 14,333

Republican
Arthur R. "Ron" Swanson..... 5,453

29th District—Cook County

Democratic
Charles Chew, Jr..... 15,301
Caleb A. Davis, Jr..... 5,247

Republican
Winston E. Arrington..... 698
Rowell K. Bolling..... 476
Johnnie Grayson..... 222

30th District—Cook County

Democratic
Daniel Dougherty..... 15,307
Saul Mendelson..... 3,404

Republican
Robert S. Chibicki..... 1,822

PRIMARY VOTE FOR STATE SENATORS—ALL PARTIES—MARCH 17, 1970—Continued

31st District—Lake County

Democratic		Republican	
Jeffrey R. Diver	2,003	Robert Coulson	13,818

32nd District

Counties	Democratic	Republican
	Ronald A. Orner	Karl Berning
Lake	1,581	10,625
McHenry	1,897	8,878
Total	3,478	19,503

33rd District

Counties	Democratic		Republican	
	Vito C. Bianco	Write-ins	Dennis J. Collins	Joseph B. Ebbesen
Boone	377	.....	2,217	2,159
DeKalb	1,250	1	4,167	3,887
Kane	603	.....	1,970	1,171
Kendall	93	.....	395	743
McHenry	285	.....	1,259	771
Winnebago	390	.....	1,484	558
Total	2,998	1	11,492	9,289

34th District—Winnebago County

Democratic		Republican	
William E. Schirger (Write-in)	49	Bertil T. Rosander	14,324
Mrs. Thomas Keegan (Write-in)	27		

PRIMARY VOTE FOR STATE SENATORS—ALL PARTIES—MARCH 17, 1970—Continued

35th District

Counties	Democratic			Republican	
	Carol Bussan (Write-in)	Virginia Dare Matthews (Write-in)	Other Write-ins	Everett E. Laughlin	Write-ins
Carroll	.....	19	1	1,880	1
JoDaviess	234	.....	.....	1,310	.....
Ogle	43	.....	10	6,157	1
Stephenson	17	25	.....	6,467	.....
Whiteside	.....	3	.....	5,305	.....
Total	294	47	11	21,119	2

36th District

Counties	Democratic	Republican
	Richard Mautino	W. K. "Kenny" Davidson
Bureau	1,174	4,663
Henry	853	3,748
LaSalle	1,499	3,425
Lee	786	4,008
Total	4,312	15,844

37th District

Counties	Democratic	Republican
	Robert P. Hendon	William C. Harris
LaSalle	1,159	3,219
Livingston	1,031	5,131
McLean	2,399	7,847
Total	4,589	16,197

38th District

Counties	Democratic	Republican		
	Frederick J. Steffen	Robert W. Mitchler	Robert J. Stumm	Write-ins
Kane	2,567	10,759	8,892	.....
Kendall	243	2,392	839	2
Total	2,810	13,151	9,731	2

PRIMARY VOTE FOR STATE SENATORS—ALL PARTIES—MARCH 17, 1970—Continued

39th District—DuPage County

Democratic		Republican	
Robert H. Renshaw	5,195	Jack T. Knuepfer	21,829
		Wilbert H. Nottke	7,209

40th District

Counties	Democratic	Republican
	John T. Perry	Harris W. Fawell
DuPage	5,053	29,013
Will	909	1,864
Total	5,962	30,877

41st District

Counties	Democratic	Republican
	Leroy Van Duyne	Meade Baltz
Grundy	789	3,610
Will	4,971	8,169
Total	5,760	11,779

42nd District

Counties	Democratic	Republican	
	John Linebaugh Knuppel	Joseph D. Simmons, Jr.	Raymond E. Anderson
Cass	1,640	131	774
Fulton	3,576	1,316	1,917
Knox	879	3,406	3,358
Mason	1,845	400	795
Menard	597	655	1,075
Peoria	459	351	653
Warren	535	3,139	777
Total	9,531	9,398	9,349

PRIMARY VOTE FOR STATE SENATORS—ALL PARTIES—MARCH 17, 1970—Continued

43rd District

Counties	Democratic	Republican
	William R. Armstrong	Donald D. Carpentier
Henderson	564	1,833
Mercer	813	1,826
Rock Island	6,561	5,141
Total	7,938	8,800

44th District

Counties	Democratic	Republican
	David S. Palmer	Tom Merritt
Coles	1,951	4,300
Edgar	1,337	2,519
Vermilion	3,353	7,864
Total	6,641	14,683

45th District

Counties	Democratic		Republican		
	Daniel W. Hardy	Write-ins	Hudson Ralph Sours	Willard M. Koeppel	James W. Riley
Peoria	4,854	8	12,955	8,497	1,413
Stark	266	2	713	270	82
Total	5,120	10	13,668	8,767	1,495

46th District

Counties	Democratic			Republican
	Sam Shapiro (Write-in)	Dwight W. McGrew (Write-in)	Other Write-ins	Edward McBroom
Champaign	.....	.....	.....	1,091
Ford	1	.....	2	1,905
Iroquois	.....	.....	3	5,012
Kankakee	34	28	26	5,395
Total	35	28	31	13,403

PRIMARY VOTE FOR STATE SENATORS—ALL PARTIES—MARCH 17, 1970—Continued

47th District

Counties	Democratic	Republican	
	John J. McHale	Stanley B. Weaver	John L. Barlow
Champaign	3,091	7,150	1,138
DeWitt	683	1,417	759
Douglas	587	1,005	730
Moultrie	940	481	1,007
Piatt	498	1,513	571
Total	5,799	11,566	4,205

48th District

Counties	Democratic	Republican
	Leo Lee Vance	Egbert B. Groen
Logan	1,033	3,574
Marshall	698	1,525
Putnam	396	511
Tazewell	5,121	6,523
Woodford	572	2,222
Total	7,820	14,355

49th District

Counties	Democratic	Republican	
	R. Todd Renfrow	G. William Horsley	Daniel J. Mulcahy
Morgan	1,080	2,137	808
Sangamon	10,263	12,639	6,107
Total	11,343	14,776	6,915

50th District

Counties	Democratic	Republican
	Robert W. McCarthy	O. George Ryan
Christian	2,822	1,320
Macon	2,982	3,171
Shelby	1,238	1,274
Total	7,042	5,765

PRIMARY VOTE FOR STATE SENATORS—ALL PARTIES—MARCH 17, 1970—Continued

51st District

Counties	Democratic	Republican
	James H. Donnewald	Orval W. Hittmeier
Bond	814	1,131
Clinton	1,058	1,202
Cumberland	580	552
Effingham	1,865	1,465
Fayette	1,173	2,245
Jasper	741	581
Marion	1,825	1,447
Montgomery	3,253	2,024
Total	11,309	10,647

52nd District

Counties	Democratic		Republican
	Wm. "Bill" Lyons	John F. Sharp	Russel Adams
Calhoun	357	129	299
Jersey	1,401	603	1,111
Macoupin	5,436	2,344	2,412
Madison	1,955	1,586	1,947
St. Clair	3,073	330	810
Total	12,222	4,992	6,579

53rd District—Madison County

Democratic		Republican	
Sam M. Vadalabene	10,568	Merrill Ottwein	5,953
Dick H. Mudge, Jr.	6,807		
Sam P. Drenovac	1,048		

54th District—St. Clair County

Democratic		Republican	
Kenneth Hall	12,019	Lehman D. Krause	3,175

PRIMARY VOTE FOR STATE SENATORS—ALL PARTIES—MARCH 17, 1970—Continued

55th District

Counties	Democratic				Republican	
	Terry L. Bruce	R. B. Stelle	Carl E. Tennyson	Frank Bonan	George W. Woodcock	Frank H. Walker
Clark	591	531	320	217	1,072	688
Clay	410	182	85	178	707	658
Crawford	259	175	127	106	1,029	672
Edwards	168	59	38	75	972	591
Hamilton	168	356	241	917	627	782
Jefferson	672	825	1,414	582	1,039	1,514
Lawrence	486	234	189	138	857	590
Richland	929	71	63	127	770	863
Wabash	218	182	100	318	1,299	248
Wayne	370	244	200	102	1,071	1,563
Total	4,271	2,859	2,777	2,760	9,443	8,169

56th District

Counties	Democratic	Republican
	Richard E. Richman	John G. Gilbert
Alexander	806	600
Jackson	1,750	2,311
Monroe	855	1,329
Perry	1,138	1,176
Randolph	1,392	1,950
St. Clair	643	379
Union	1,897	945
Washington	614	2,030
Total	9,095	10,720

PRIMARY VOTE FOR STATE SENATORS—ALL PARTIES—MARCH 17, 1970—Concluded

57th District

Counties	Democratic		Republican	
	Gene Johns	Paul A. Ziegler	Delmer R. Mitchell	Charles F. Toler
Franklin	3,025	3,225	2,435	996
Gallatin	485	1,114	663	52
Hardin	163	118	304	125
Johnson	278	232	914	316
Massac	209	177	1,081	488
Pope	109	66	365	29
Pulaski	320	180	541	86
Saline	1,965	907	2,350	345
White	677	1,463	1,151	314
Williamson	2,559	959	2,638	1,108
Total	9,790	8,441	12,442	3,859

58th District

Counties	Democratic		Republican	
	George J. Lewis (Write-in)	Other Write-ins	Clifford B. Latherow	Write-ins
Adams	248	.....	3,294	.....
Brown	77	1	453	.....
Greene	91	1	928	.....
Hancock	127	1	2,287	1
McDonough	136	.....	3,422	.....
Pike	395	.....	1,127	.....
Schuyler	164	.....	684	.....
Scott	88	.....	850	.....
Total	1,326	3	13,045	1

PRIMARY VOTE FOR REPRESENTATIVES IN THE GENERAL ASSEMBLY—ALL PARTIES—MARCH 17, 1970

1st District—Cook County

Democratic
Harold A. Katz..... 13,456½
Claude L. Carney..... 4,194

Republican
Brian B. Duff..... 20,171½
Bradley M. Glass..... 18,540
Mary Jeanne (Dolly) Hallstrom.... 12,241½
Loren A. Smith..... 8,931½
Edmund G. Pabst..... 6,942½
Robert J. Dold..... 6,713½
James L. Rezabek..... 2,453½

2nd District—Cook County

Democratic
Raymond J. Welsh, Jr..... 15,086
Ray Willas..... 5,419½

Republican
Edward E. Bluthardt..... 20,251
Richard A. Walsh..... 18,315½

3rd District—Cook County

Democratic
Eugenia S. Chapman..... 12,628
Gerald J. Mannix..... 4,130½

Republican
David J. Regner..... 26,422
Eugene F. Schlickman..... 25,192½

4th District—Cook County

Democratic
Aaron Jaffe..... 18,313
Kenneth D. Lindquist..... 9,001½

Republican
Robert S. Juckett..... 18,224½
Arthur E. Simmons..... 12,755
Roy H. Bergquist..... 10,792½

5th District—Cook County

Democratic
Joseph P. McGah..... 14,523½
James M. Tourek..... 8,693
Raymond P. Concannon..... 6,760

Republican
Ronald K. Hoffman..... 12,491
William D. Walsh..... 11,733
Gene L. Oatman..... 3,479½

6th District—Cook County

Democratic
Harry "Bus" Yourell..... 12,133½
Robert W. Carlson..... 9,669

Republican
Edward L. Kipley, Sr..... 12,231½
Romie J. Palmer..... 12,174

7th District—Cook County

Democratic
Gerald W. Shea..... 13,032½
Stanley F. Rocush..... 5,332

Republican
Joseph G. Sevcik..... 30,403½
Henry J. Klosak..... 22,756½

8th District—Cook County

Democratic
Anthony Scariano..... 6,729
John B. Hayes..... 3,099½

Republican
John W. Thompson..... 11,100½
Lynn G. Brenne..... 10,549
Arthur J. Sundstrom, Jr..... 9,797

9th District—Cook County

Democratic
Leland H. Rayson..... 8,203½
Gerald A. Brier..... 6,890½

Republican
Don A. Moore..... 12,003
George M. Burditt..... 11,273½
Stanley T. Deering..... 4,652½

10th District—Cook County

Democratic
Arthur L. Berman..... 21,746½
Paul F. Elward..... 20,172

Republican
Michael F. Zlatnik..... 11,365½
Ray Jeffrey Cohen..... 3,893½

11th District—Cook County

Democratic
John Merlo..... 20,443½
Bruce L. Douglas..... 20,317½
Thomas J. Heneghan..... 16,914
John Komlos..... 1,310

Republican
Arthur A. Telcser..... 10,384

12th District—Cook County

Democratic
Ira Colitz..... 20,951
Robert L. Thompson..... 16,870½
John A. Kearney..... 6,031

Republican
Paul J. Randolph..... 10,781

PRIMARY VOTE FOR REPRESENTATIVES IN THE GENERAL ASSEMBLY—ALL PARTIES—MARCH 17, 1970—Continued

13th District—Cook County

Democratic
John B. Brandt..... 27,486½
Howard W. Carroll..... 21,068½

Republican
Elroy C. Sandquist..... 11,129
John R. Pollack..... 3,059

14th District—Cook County

Democratic
William J. Laurino..... 21,564
John F. Leon..... 17,194½

Republican
Jacob John Wolf..... 7,520½
Herbert F. Geisler..... 6,847

15th District—Cook County

Democratic
Thaddeus S. Lechowicz..... 32,615
Bernard B. Wolfe..... 25,358½

Republican
Peter J. Miller..... 15,163½
Lawrence F. Edwards..... 2,028

16th District—Cook County

Democratic
Ralph C. Capparelli..... 26,733
Roman J. Kosinski..... 25,114½

Republican
Henry J. Hyde..... 7,383½
Hellmut W. Stolle..... 6,971

17th District—Cook County

Democratic
Benedict Garmisa..... 43,236
Edward J. Shaw..... 35,322

Republican
Louis Janczak..... 5,426½

18th District—Cook County

Democratic
Lawrence DiPrima..... 25,943½
Robert F. McPartlin..... 24,699

Republican
Bernard McDevitt..... 5,854

19th District—Cook County

Democratic
Richard A. Carter..... 29,743½
Isaac Sims..... 26,391½

Republican
Louis F. Capuzi..... 3,767½
Phill Trevillion..... 861½
Walter D. Florek..... 732½

20th District—Cook County

Democratic
Victor A. Arrigo..... 28,597
Matt Ropa..... 27,286

Republican
Peter C. Granata..... 4,534

21st District—Cook County

Democratic
Otis G. Collins..... 31,090
Frank C. Wolf..... 26,353

Republican
Lillian Karmazyn..... 2,234
Philip S. Kione..... 2,073
Sherron Cleveland..... 1,875

22nd District—Cook County

Democratic
James Y. Carter..... 28,104
Corneal A. Davis..... 23,629

Republican
Genoa S. Washington..... 2,610

23rd District—Cook County

Democratic
John G. Fary..... 42,279½
Frank J. Smith..... 34,207½

Republican
John F. Wall..... 6,243
George E. Esch..... 970½
Daniel D. McCarthy..... 625½

24th District—Cook County

Democratic
James A. McLendon..... 17,199½
Robert E. Mann..... 16,005

Republican
Bernard E. Epton..... 4,382

PRIMARY VOTE FOR REPRESENTATIVES IN THE GENERAL ASSEMBLY—ALL PARTIES—MARCH 17, 1970—Continued

25th District—Cook County

Democratic
- Michael H. McDermott..... 31,897
- Bernard J. O'Hallaren..... 21,792½
- Leroy B. Vinson..... 2,652½

Republican
- Raymond J. Kahoun..... 10,973½

26th District—Cook County

Democratic
- James C. Taylor..... 21,072½
- Harold Washington..... 14,828½
- Peggy Smith Martin..... 1,916½
- Clyde Exson..... 1,654½

Republican
- J. Horace Gardner..... 2,688½
- Norman R. Robinson..... 1,715

27th District—Cook County

Democratic
- Michael J. Madigan..... 35,085½
- Robert M. Terzich..... 15,746
- Joseph A. Barracca..... 3,127½

Republican
- Walter (Babe) McAvoy..... 11,998
- Joseph Potempa..... 8,587½

28th District—Cook County

Democratic
- John P. Downes..... 23,724
- Eugene M. Barnes..... 22,777½

Republican
- J. Theodore Meyer..... 11,498
- George T. Offord..... 4,875

29th District—Cook County

Democratic
- Lewis A. H. Caldwell..... 27,230½
- Raymond W. Ewell..... 19,019½
- Calvin Montgomery..... 4,196

Republican
- Elwood Graham..... 3,013
- Herman Stewart..... 1,016½

30th District—Cook County

Democratic
- Henry M. Lenard..... 23,414
- Samuel C. Maragos..... 17,364
- Leon W. Chestang..... 13,309½
- Joseph J. Zvonkovich..... 4,533
- Frank W. Paluch..... 1,201½

Republican
- Philip W. Collins..... 5,960

31st District—Lake County

Democratic
- John S. Matijevich..... 6,366

Republican
- John H. Conolly..... 22,651½
- W. J. Murphy..... 18,826½

32nd District

Counties	Democratic	Republican	
	Daniel M. Pierce	George W. Lindberg	John Henry Kleine
Lake	5,535	18,355½	18,802½
McHenry	2,724	12,949½	6,607½
Total	8,259	31,305	25,410

PRIMARY VOTE FOR REPRESENTATIVES IN THE GENERAL ASSEMBLY—ALL PARTIES—MARCH 17, 1970—Continued

33rd District

Counties	Democratic		Republican	
	Thomas J. Hanahan	Write-ins	Lester Cunningham	R. Bruce Waddell
McHenry	4,551		8,991	6,027
Boone	1,167		8,435½	4,545
Kendall	1,071		6,938½	4,495½
DeKalb	3,852	5	11,881½	8,509½
Kane	2,012		3,885½	5,224½
Total	12,653	5	40,132	28,801½

34th District—Winnebago County

Democratic		Republican	
E. J. (Zeke) Giorgi	7,572	Frank P. (Pat) North	17,790
		W. Timothy Simms	17,470½
		David W. Johnson	13,420½

35th District

Counties	Democratic		Republican	
	Robert E. Brinkmeier	Write-ins	Merle K. Anderson	David C. Shapiro
Stephenson	5,366		13,688½	4,969
JoDaviess	2,346		2,681½	1,439½
Ogle	2,208	3	12,074	8,415
Lee	2,748		5,063	8,546½
Winnebago	1,317		4,618½	1,051½
Total	13,985	3	38,125½	24,421½

36th District—Kane County

Democratic		Republican	
John Jerome (Jack) Hill	7,946	John E. Friedland	27,067½
		Allan L. "Al" Schoeberlein	26,533½

37th District—DuPage County

Democratic		Republican	
William A. Redmond	14,447	James 'Pate' Philip	35,125½
		Gene L. Hoffman	31,126½
		Kezia Enzenbacher Thompson	11,676½

PRIMARY VOTE FOR REPRESENTATIVES IN THE GENERAL ASSEMBLY—ALL PARTIES—MARCH 17, 1970—Continued

38th District—DuPage County

Democratic		Republican	
J. Glenn Schneider	9,813	George "Ray" Hudson	49,879
James L. Wright	9,363	Mrs. Robert C. (Giddy) Dyer	34,959
		Lewis V. Morgan, Jr.	31,738½

39th District

Counties	Democratic		Republican	
	Tobias (Toby) Barry	Write-ins	Kenneth W. Miller	James D. Nowlan
Carroll	1,251	.....	3,544	1,913½
Whiteside	2,703	.....	13,254½	4,956½
Henry	2,844	.....	4,616	7,188
Bureau	3,856	.....	5,152	8,317½
Stark	903	3	583½	2,737½
Total	11,557	3	27,150	25,113

40th District

Counties	Democratic	Republican		
	Joseph Fennessey	Carl T. Hunsicker	Carl W. Soderstrom	John A. Grivetti, Jr.
LaSalle	9,162	7,879½	10,384	6,067½
Putnam	1,242	388½	447½	1,254
Marshall	2,475	2,326½	1,876½	1,029
Livingston	3,258	13,514	2,468	1,099
Total	16,137	24,608½	15,176	9,449½

41st District—Will County

Democratic		Republican	
John J. Houlihan	13,582½	W. Robert Blair	17,020½
Leo J. Meehan	7,321½	George M. O'Brien	14,062½

PRIMARY VOTE FOR REPRESENTATIVES IN THE GENERAL ASSEMBLY—ALL PARTIES—MARCH 17, 1970—Continued

42nd District

Counties	Democratic			Republican	
	C. R. (Russ) Hamilton	William F. Shea	Richard D. Resler	James R. Washburn	Thomas R. Houde
Ford	645	508	537½	3,445½	1,832½
Iroquois	552	591	623½	8,067	6,666
Kankakee	1,934½	1,031	1,180½	6,388½	10,093½
Grundy	1,108	893½	439½	10,111½	1,761½
Will	390	426	246	1,633½	895½
Total	4,629½	3,449½	3,027	29,646	21,249

43rd District—Peoria County

Democratic		Republican	
James D. Carrigan	11,994	Robert G. Day	28,776
Raymond Swearinger	4,302	Fred J. Tuerk	18,997½
Write-ins	9	Robert L. Burhans	16,306½
		Write-ins	3

44th District

Counties	Democratic				Republican		
	Oral "Jake" Jacobs	Ronald C. Taber	Robert L. Maurus	Arnold R. Smith	Donald A. Henss	Pete Pappas	Harold J. Manlove
Rock Island	13,499½	5,435½	3,260½	2,401½	9,019	6,654	1,124½
Mercer	1,777½	417	190½	378	2,639½	2,797	467½
Total	15,277	5,852½	3,451	2,779½	11,658½	9,451	1,592

45th District

Counties	Democratic	Republican	
	Louis A. Markert	Clarence E. Neff	A. T. "Tom" McMaster
Henderson	1,505	4,667	950½
Warren	1,566	8,980½	1,984½
Knox	2,454	10,905	7,858½
Hancock	2,328	5,678½	1,122½
McDonough	1,317	8,814	1,694
Schuyler	1,062	1,812½	465½
Brown	2,949	1,095½	302½
Cass	4,384	2,346	443½
Total	17,565	44,299	14,821½

PRIMARY VOTE FOR REPRESENTATIVES IN THE GENERAL ASSEMBLY—ALL PARTIES—MARCH 17, 1970—Continued

46th District

Counties	Democratic			Republican			
	Gale Schisler	Richard N. Luft	Harold L. Benedict	Wilbur H. Lauterbach	William L. Waldmeier	Walter E. Hill	Pierce Archdale, Jr.
Fulton	11,114	790	955½	3,769½	651	4,974½	603½
Tazewell	5,361	8,102	5,507½	9,373	7,348	2,712½	3,304
Peoria	1,635	466½	1,156½	4,590	1,009½	697½	753
Total	18,110	9,358½	7,619½	17,732½	9,008½	8,384½	4,660½

47th District

Counties	Democratic		Republican		
	Gerald A. Bradley	Melvin J. "Doc" Miles	Edward R. Madigan	Harber H. Hall	Henry A. Spellman
Woodford	1,224	492	4,621½	2,322	759
McLean	5,788	3,997	12,013½	13,339½	2,220
Logan	1,858	1,125	8,256½	1,741	2,931
DeWitt	1,194	1,054	5,136	1,377	606
Piatt	735	756	3,874	1,730½	623½
Total	10,799	7,424	33,901½	20,510	7,139½

48th District

Counties	Democratic				Republican		
	Paul Stone	Joe H. Kerr	Anthony R. Martin-Trigona	Write-ins	Charles W. Clabaugh	John C. Hirschfield	Write-ins
Champaign	6,555	4,116	2,353½	1½	17,902½	11,734½	3
Douglas	1,041½	406½	465	.....	3,357½	1,759½	.....
Moultrie	2,705½	612	323½	.....	2,887½	1,154½	.....
Total	10,302	5,134½	3,142	1½	24,147½	14,648½	3

PRIMARY VOTE FOR REPRESENTATIVES IN THE GENERAL ASSEMBLY—ALL PARTIES—MARCH 17, 1970—Continued

49th District

Counties	Democratic		Republican	
	Robert "Bob" Craig	Harry C. George	Charles M. (Chuck) Campbell	William D. (Bill) Cox
Vermilion	7,053	4,642	17,234	7,486
Edgar	3,340	1,125	4,225½	3,418½
Coles	4,442	1,812	4,188	10,171
Total	14,835	7,579	25,647½	21,075½

50th District

Counties	Democratic		Republican	
	Jerry Corbett	Elmo (Mac) McClain	Thomas C. Rose	H. B. Ihnen
Adams	2,340	6,903	5,644½	5,278½
Pike	4,418½	2,727½	2,928½	1,219½
Morgan	1,949	1,697	7,811½	1,024½
Scott	1,105½	624	2,673	885
Calhoun	1,657½	258	685½	498
Greene	2,412	1,632	2,742	774
Jersey	5,209	1,190	3,403½	634½
Total	19,091½	15,031½	25,888½	10,314

51st District

Counties	Democratic			Republican			
	James T. Londrigan	Douglas N. Kane	John A. Ostenburg	J. David Jones	W. Joseph Gibbs	Christian H. Homeier	Arthur John Yoggerst, II
Mason	3,457½	1,607	535½	1,587	1,062	1,092	58½
Menard	1,042½	477	143	1,956½	1,728½	1,946	95
Sangamon	22,092	9,232½	3,961½	19,999½	18,649½	17,080½	883½
Total	26,592	11,316½	4,640	23,543	21,440	20,118½	1,037

PRIMARY VOTE FOR REPRESENTATIVES IN THE GENERAL ASSEMBLY—ALL PARTIES—MARCH 17, 1970—Continued

52nd District

Counties	Democratic		Republican	
	Rolland F. Tipsword	John W. Alsup	Webber Borchers	Jim Doster
Macon	4,318½	5,161½	6,016½	6,397½
Christian	7,300½	2,140½	2,575½	1,696½
Shelby	2,954½	1,068½	2,727	1,746½
Total	14,573½	8,370½	11,319	9,840½

53rd District

Counties	Democratic				Republican		
	Ken Boyle	William H. Jenkins	Don Barry	Walter Mehl	Ben C. Harpstrite	A. C. "Junie" Bartulis	Udell Wehling
Macoupin	16,840½	2,147½	2,281	1,016½	2,945	3,879½	1,602
Montgomery	6,875½	2,116	2,021	811	4,808½	1,470	687
Bond	1,617	238½	669½	137½	2,997	244½	522
Clinton	1,385½	465	979½	286	3,908	201	304
Madison	2,253	5,811	2,327	2,887½	6,036	1,032	3,024
Total	28,971½	10,778	8,278	5,138½	20,694½	6,827	6,139

54th District

Counties	Democratic		Republican		
	Charles F. Keller	Don E. Brummet	Leslie N. Jones	Roscoe D. Cunningham	Write-ins
Cumberland	1,406	506	1,278	535	.....
Clark	3,907½	934½	3,048	2,162	.....
Fayette	1,539	2,087	4,837	2,413	.....
Effingham	4,867	1,987	3,664½	1,324½	3
Jasper	1,648	714½	1,184	677	.....
Crawford	1,509	456	2,442	2,482½	.....
Clay	2,149½	765	3,522	1,095	.....
Richland	2,153½	1,067	3,060	1,911	.....
Lawrence	2,262½	763½	1,561	3,212½	.....
Edwards	681	324	2,454	1,785	.....
Wabash	1,971	441	1,698	2,155	.....
Total	24,094	10,045½	28,748½	19,752½	3

PRIMARY VOTE FOR REPRESENTATIVES IN THE GENERAL ASSEMBLY—ALL PARTIES—MARCH 17, 1970—Continued

55th District—Madison County

Democratic		Republican	
Horace L. Calvo	20,612	Robert J. Walters	5,514
Leland J. Kennedy	20,161	Charles G. Thomae	5,469
David E. Partney	11,162½	Charles (Bill) Burns	3,552
		Walter J. Emde	954
		George J. Lebonick	645

56th District—St. Clair County

Democratic		Republican	
James G. "Bud" Krause	16,446	Ed Lehman	4,971½
Monroe L. Flinn	14,184	G. W. King	3,921

57th District

Counties	Democratic		Republican	
	James D. Holloway	William B. Starnes	Norbert G. Springer	William J. "Bill" Cunningham
Monroe	2,216½	653½	2,019	2,060½
Randolph	3,347	1,590	4,633	1,695
Perry	3,129	874½	1,263	2,809½
Washington	1,618½	342	4,123½	3,378
St. Clair	5,701½	5,591	2,694½	3,269½
Total	16,012½	9,051	14,733	13,212½

58th District

Counties	Democratic		Republican			
	Richard O. Hart	Harold D. Stedelin	Ben C. Blades	James E. Eatherly	Edwin R. Wesner	Robert S. Redfern
Marion	1,000½	6,019½	1,278	1,545	3,387	87
Jefferson	4,058½	5,297½	3,544	2,680	582	584
Franklin	14,422	4,018	5,793	4,809	282	384
Wayne	1,078½	1,733½	6,537	987	330	1,347
Hamilton	1,628½	2,495½	2,637	2,145	84	219
Saline	4,186½	3,002	2,175	7,197	93	111
White	2,181	2,767	3,075	1,676	108	141
Total	28,555½	25,333	25,039	21,039	4,866	2,873

PRIMARY VOTE FOR REPRESENTATIVES IN THE GENERAL ASSEMBLY—ALL PARTIES—MARCH 17, 1970—Concluded

59th District

Counties	Democratic					Republican		
	Clyde L. Choate	Kenneth V. Buzbee	William L. Grindle	Leonard Smith	Sam Slagel	Gale Williams	C. L. Mc-Cormick	Floyd (Dude) Little
Jackson	3,203	1,247	345½	2,157	156	5,831	1,220½	269½
Williamson	4,959½	1,928½	2,533	724½	371	5,220½	5,357	789
Gallatin	2,694	442½	561	382	407½	466	1,753½	55½
Union	4,147	2,224	636	187	180½	1,634	1,282½	61½
Johnson	902½	267	308	39	48	691	3,107½	401
Pope	366	39	57	6	85½	137½	1,116½	38½
Hardin	586	51½	143	21	60	452½	895	60
Alexander	2,862	347	956½	116	124	1,756	369	78
Pulaski	1,024½	198	361½	64½	43½	1,370	626½	136
Massac	646½	171	169½	105	120	757½	2,453½	3,336
Total	21,391	6,915½	6,071	3,802	1,596	18,316	18,181½	5,225

*VOTER REGISTRATION BY COUNTIES—MARCH 17, 1970

County	Regis. Voters	County	Regis. Voters
Adams	37,463	Logan	16,958
Alexander	3,978	Macon	64,489
Cairo Elec. Comm.	4,173	Macoupin	28,080
Bond	8,132	Madison	120,695
Boone	11,350	Marion	25,365
Brown	3,985	Marshall	7,438
Bureau	23,314	Mason	9,515
Calhoun	3,550	Massac	8,000
Carroll	9,400	McDonough	15,436
Cass	8,964	McHenry	51,265
Champaign	56,124	McLean	25,865
Christian	21,852	Bloomington Elec. Comm.	17,499
Clark	10,500	Menard	5,621
Clay	6,867	Mercer	10,166
Clinton	14,600	Monroe	11,512
Coles	25,864	Montgomery	20,610
Cook	965,521	Morgan	20,000
Chicago Elec. Comm.	1,538,428	Moultrie	7,600
Crawford	12,500	Ogle	22,127
Cumberland	7,300	Peoria	30,924
DeKalb	27,000	Peoria Elec. Comm.	41,482
DeWitt	9,651	Perry	12,300
Douglas	9,956	Piatt	8,100
DuPage	227,000	Pike	13,309
Edgar	15,091	Pope	3,000
Edwards	4,965	Pulaski	5,997
Effingham	14,140	Putnam	3,000
Fayette	12,961	Randolph	18,143
Ford	8,745	Richland	9,821
Franklin	27,000	Rock Island	83,218
Fulton	26,659	Saline	16,000
Gallatin	5,160	Sangamon	37,239
Greene	10,211	Springfield Elec. Comm.	49,757
Grundy	13,000	Schuyler	5,377
Hamilton	7,500	Scott	4,230
Hancock	13,500	Shelby	12,905
Hardin	4,286	Stark	4,650
Henderson	4,957	St. Clair	94,815
Henry	26,285	East St. Louis Elec. Comm.	37,246
Iroquois	18,750	Stephenson	25,000
Jackson	16,341	Tazewell	61,973
Jasper	7,000	Union	12,456
Jefferson	21,731	Vermilion	31,259
Jersey	10,000	Danville Elec. Comm.	21,272
JoDaviess	11,809	Wabash	5,842
Johnson	4,930	Warren	12,086
Kane	73,000	Washington	8,641
Aurora Elec. Comm.	30,152	Wayne	12,300
Kankakee	46,000	White	11,954
Kendall	11,496	Whiteside	31,000
Knox	13,615	Will	115,947
Galesburg Elec. Comm.	17,025	Williamson	28,312
Lake	149,741	Winnebago	39,000
LaSalle	60,000	Rockford Elec. Comm.	60,130
Lawrence	11,636	Woodford	14,672
Lee	19,670		
Livingston	21,397	TOTAL	5,255,923

*Information furnished by County Clerks and Boards of Election Commissioners.

PRIMARY VOTER REGISTRATION

County	Voter Registration	County	Voter Registration
1968		**1958**	
Cook County	2,759,367	Cook County	Not Available
Down State	2,695,004	Down State	Not Available
Total	5,454,371		
1966		**1956**	
Cook County	2,821,607	Cook County	2,497,000
Down State	2,741,726	Down State	2,480,670
Total	5,563,333	Total	4,977,670
1964		**1954**	
Cook County	2,550,555	Cook County	2,765,600
Down State	2,612,506	Down State	2,522,379
Total	5,163,061	Total	5,287,979
1962		**1952**	
Cook County	2,750,000	Cook County	Not Available
Down State	2,693,298	Down State	Not Available
Total	5,443,298		
1960			
Cook County	2,533,486		
Down State	2,556,726		
Total	5,090,212		

*VOTER REGISTRATION BY COUNTIES—NOVEMBER 3, 1970

County	Regis. Voters	County	Regis. Voters
Adams	37,463	Logan	17,790
Alexander	4,006	Macon	64,550
Cairo Elec. Comm.	4,280	Macoupin	27,906
Bond	7,717	Madison	118,865
Boone	11,350	Marion	26,000
Brown	4,000	Marshall	7,560
Bureau	23,000	Mason	9,500
Calhoun	3,450	Massac	8,000
Carroll	9,289	McDonough	14,912
Cass	9,000	McHenry	52,153
Champaign	57,270	McLean	25,978
Christian	21,118	Bloomington Elec. Comm.	17,000
Clark	10,215	Menard	5,707
Clay	7,600	Mercer	10,500
Clinton	14,000	Monroe	11,081
Coles	25,450	Montgomery	20,000
Cook	1,008,000	Morgan	19,500
Chicago Elec. Comm.	1,598,286	Moultrie	7,600
Crawford	12,389	Ogle	22,000
Cumberland	6,600	Peoria	30,972
DeKalb	27,500	Peoria Elec. Comm.	44,100
DeWitt	9,687	Perry	12,145
Douglas	10,000	Piatt	8,069
DuPage	208,000	Pike	11,102
Edgar	14,500	Pope	2,854
Edwards	4,928	Pulaski	5,997
Effingham	14,500	Putnam	3,100
Fayette	12,961	Randolph	18,500
Ford	8,650	Richland	9,364
Franklin	23,392	Rock Island	83,238
Fulton	26,707	Saline	17,000
Gallatin	5,030	Sangamon	36,885
Greene	11,500	Springfield Elec. Comm.	49,740
Grundy	14,500	Schuyler	5,377
Hamilton	7,000	Scott	4,500
Hancock	13,200	Shelby	12,917
Hardin	4,163	Stark	4,300
Henderson	4,732	St. Clair	95,000
Henry	26,604	East St. Louis Elec. Comm.	35,647
Iroquois	18,565	Stephenson	24,500
Jackson	20,124	Tazewell	63,423
Jasper	6,500	Union	11,727
Jefferson	18,650	Vermilion	31,802
Jersey	10,000	Danville Elec. Comm.	21,716
JoDaviess	11,592	Wabash	7,700
Johnson	5,065	Warren	11,897
Kane	75,000	Washington	8,700
Aurora Elec. Comm.	30,322	Wayne	12,500
Kankakee	46,000	White	11,954
Kendall	11,405	Whiteside	30,732
Knox	13,039	Will	115,25
Galesburg Elec. Comm.	18,000	Williamson	28,699
Lake	145,000	Winnebago	37,300
LaSalle	61,957	Rockford Elec. Comm.	62,000
Lawrence	11,548	Woodford	14,672
Lee	19,900		
Livingston	21,000	TOTAL	5,337,692

*Information furnished by County Clerks and Boards of Election Commissioners.

NOVEMBER VOTER REGISTRATION

County	Voter Registration	County	Voter Registration
1968		1958	
Cook County	2,861,833	Cook County	2,475,732
Down State	2,814,298	Down State	2,584,954
Total	5,676,131	Total	5,060,686
1966		1956	
Cook County	2,612,038	Cook County	2,610,000
Down State	2,729,684	Down State	2,607,858
Total	5,341,722	Total	5,217,858
1964		1954	
Cook County	2,750,742	Cook County	2.765,600
Down State	2,783,934	Down State	2,522,379
Total	5,534,676	Total	5,287,979
1962		1952	
Cook County	2,413,030	Cook County	2,744,671
Down State	2,692,090	Down State	2,558,850
Total	5,105,120	Total	5,303,521
1960			
Cook County	2,743,059		
Down State	2,756,410		
Total	5,499,469		

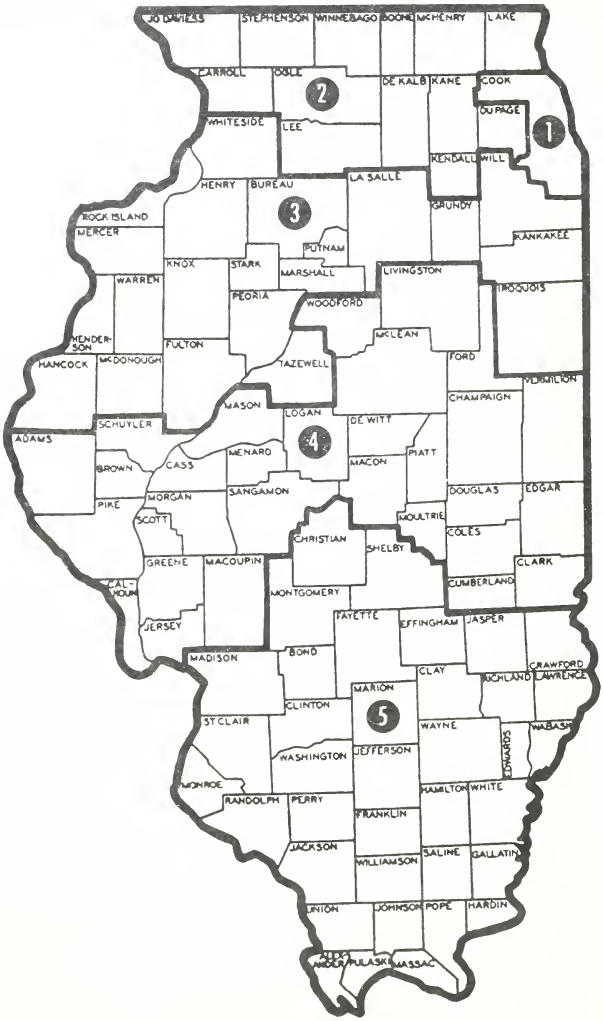

Judicial Districts for Supreme Court Justices, Appellate Court Justices and Clerks

Judicial Circuits for Circuit Court Judges, Associate Judges of the Circuit Court

DOWNSTATE CONGRESSIONAL DISTRICTS

1965 PROVISIONAL REAPPORTIONMENT

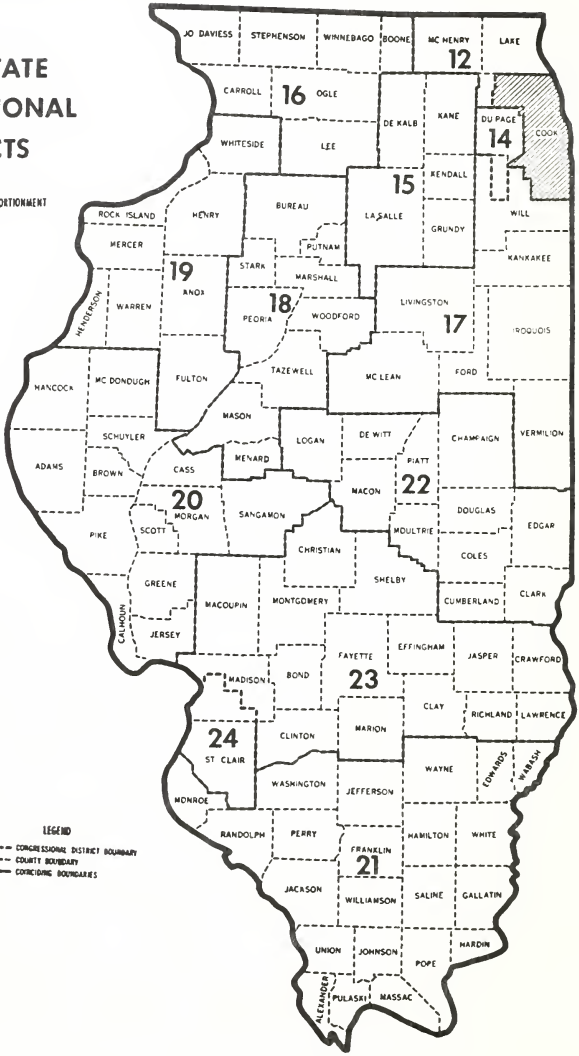

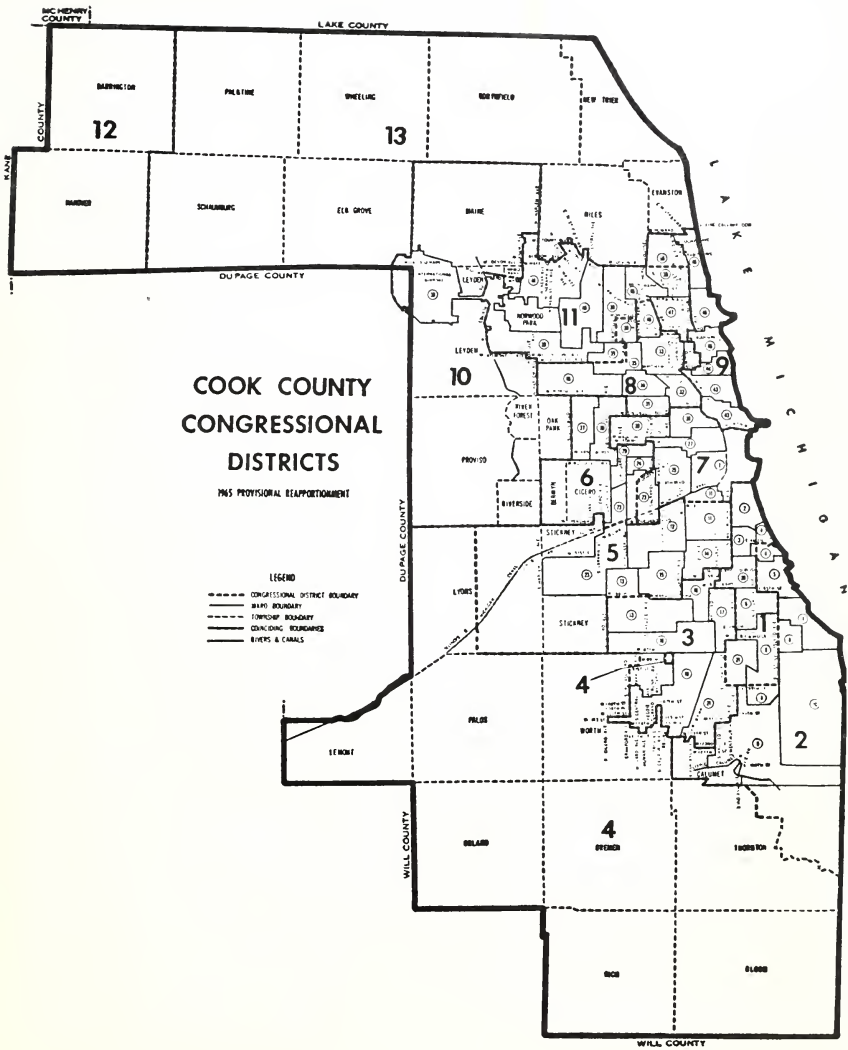
COOK COUNTY
CONGRESSIONAL
DISTRICTS
1965 PROVISIONAL REAPPORTIONMENT
LEGEND
CONGRESSIONAL DISTRICT BOUNDARY
WARD BOUNDARY
TOWNSHIP BOUNDARY
COINCIDING BOUNDARIES
RIVERS & CANALS
MC HENRY COUNTY
LAKE COUNTY
KANE COUNTY
DU PAGE COUNTY
WILL COUNTY
LAKE MICHIGAN
BARRINGTON
PALATINE
WHEELING
NORTHFIELD
NEW TRIER
EVANSTON
RIVERS
BAINE
ELK GROVE
SCHAUMBURG
BARTLETT
LEYDEN
NORWOOD PARK
RIVER FOREST
OAK PARK
PROVISO
RIVERSIDE
BERWYN
CICERO
STICKNEY
LYONS
PALOS
LEMONT
ORLAND
OREMER
THORNTON
BLOOM
BOND
12
13
11
10
9
8
7
6
5
4
3
2

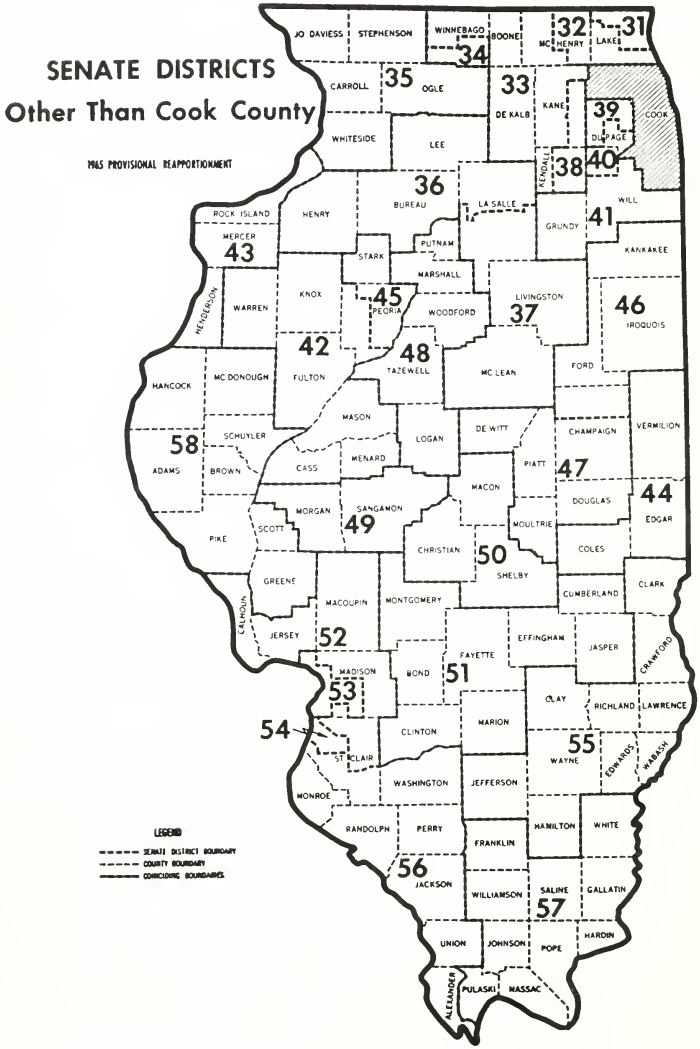
SENATE DISTRICTS
Other Than Cook County
1965 PROVISIONAL REAPPORTIONMENT
JO DAVIESS
STEPHENSON
WINNEBAGO
BOONE
MC HENRY
LAKE
CARROLL
OGLE
DE KALB
KANE
DU PAGE
COOK
WHITESIDE
LEE
KENDALL
WILL
ROCK ISLAND
HENRY
BUREAU
LA SALLE
GRUNDY
MERCER
PUTNAM
STARK
KANKAKEE
MARSHALL
HENDERSON
WARREN
KNOX
PEORIA
WOODFORD
LIVINGSTON
IROQUOIS
FULTON
TAZEWELL
MC LEAN
FORD
HANCOCK
MC DONOUGH
MASON
LOGAN
DE WITT
CHAMPAIGN
VERMILION
SCHUYLER
ADAMS
BROWN
CASS
MENARD
PIATT
MACON
DOUGLAS
EDGAR
MORGAN
SANGAMON
SCOTT
MOULTRIE
PIKE
CHRISTIAN
SHELBY
COLES
GREENE
MACOUPIN
MONTGOMERY
CUMBERLAND
CLARK
CALHOUN
JERSEY
EFFINGHAM
JASPER
CRAWFORD
MADISON
BOND
FAYETTE
CLAY
RICHLAND
LAWRENCE
CLINTON
MARION
ST CLAIR
WAYNE
EDWARDS
WABASH
WASHINGTON
JEFFERSON
MONROE
RANDOLPH
PERRY
FRANKLIN
HAMILTON
WHITE
JACKSON
WILLIAMSON
SALINE
GALLATIN
UNION
JOHNSON
POPE
HARDIN
ALEXANDER
PULASKI
MASSAC
31
32
33
34
35
36
37
38
39
40
41
42
43
44
45
46
47
48
49
50
51
52
53
54
55
56
57
LEGEND
SENATE DISTRICT BOUNDARY
COUNTY BOUNDARY
COINCIDING BOUNDARIES

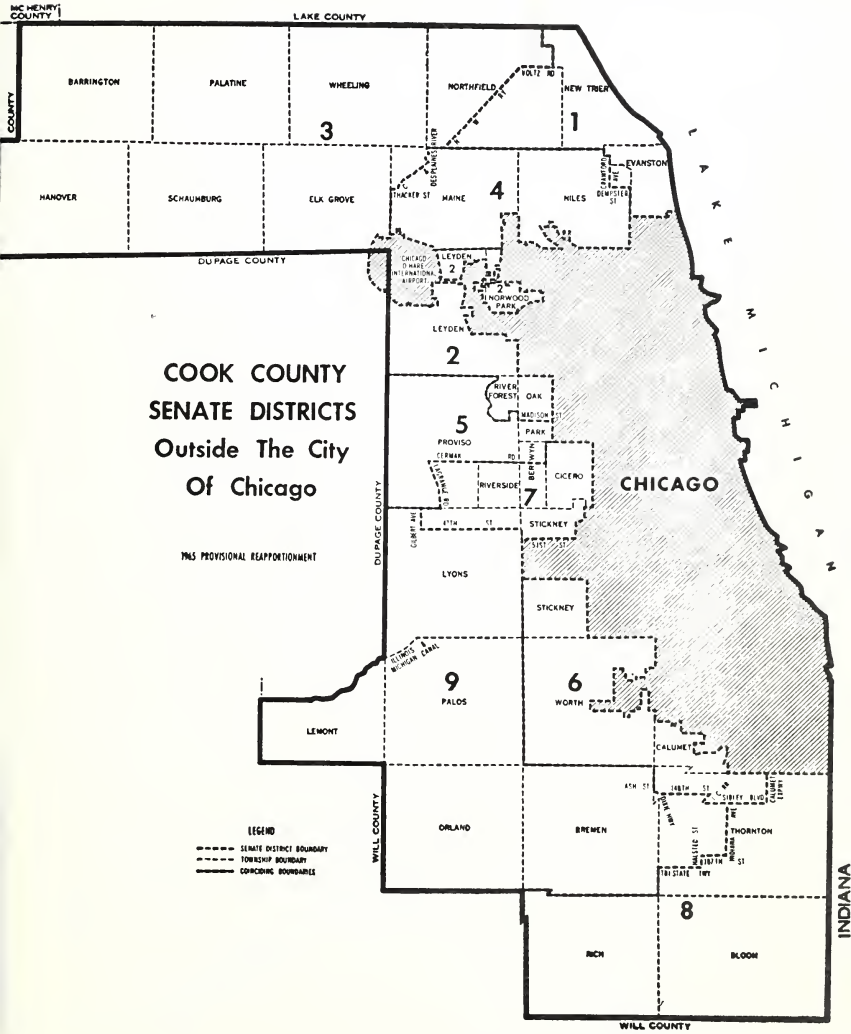
COOK COUNTY
SENATE DISTRICTS
Outside The City
Of Chicago
1965 PROVISIONAL REAPPORTIONMENT
MC HENRY COUNTY
LAKE COUNTY
DU PAGE COUNTY
WILL COUNTY
INDIANA
LAKE MICHIGAN
CHICAGO
BARRINGTON
PALATINE
WHEELING
NORTHFIELD
NEW TRIER
HANOVER
SCHAUMBURG
ELK GROVE
MAINE
NILES
EVANSTON
LEYDEN
NORWOOD PARK
OAK PARK
RIVER FOREST
PROVISO
RIVERSIDE
CICERO
STICKNEY
LYONS
PALOS
WORTH
LEMONT
CALUMET
ORLAND
BREMEN
THORNTON
RICH
BLOOM
LEGEND
SENATE DISTRICT BOUNDARY
TOWNSHIP BOUNDARY
COINCIDING BOUNDARIES

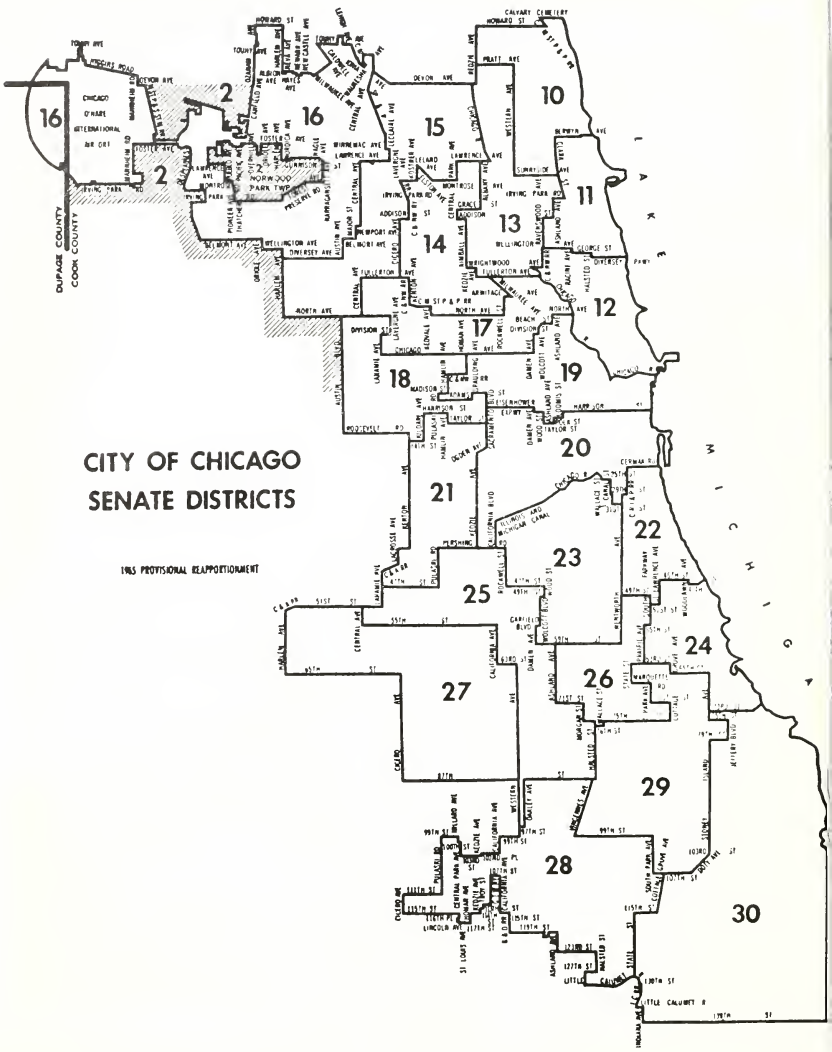
CITY OF CHICAGO
SENATE DISTRICTS
1965 PROVISIONAL REAPPORTIONMENT
DUPAGE COUNTY
COOK COUNTY
CHICAGO O'HARE INTERNATIONAL AIR PORT
LAKE MICHIGAN
16
2
2
16
15
10
11
13
14
12
17
18
19
20
21
22
23
25
24
26
27
29
28
30

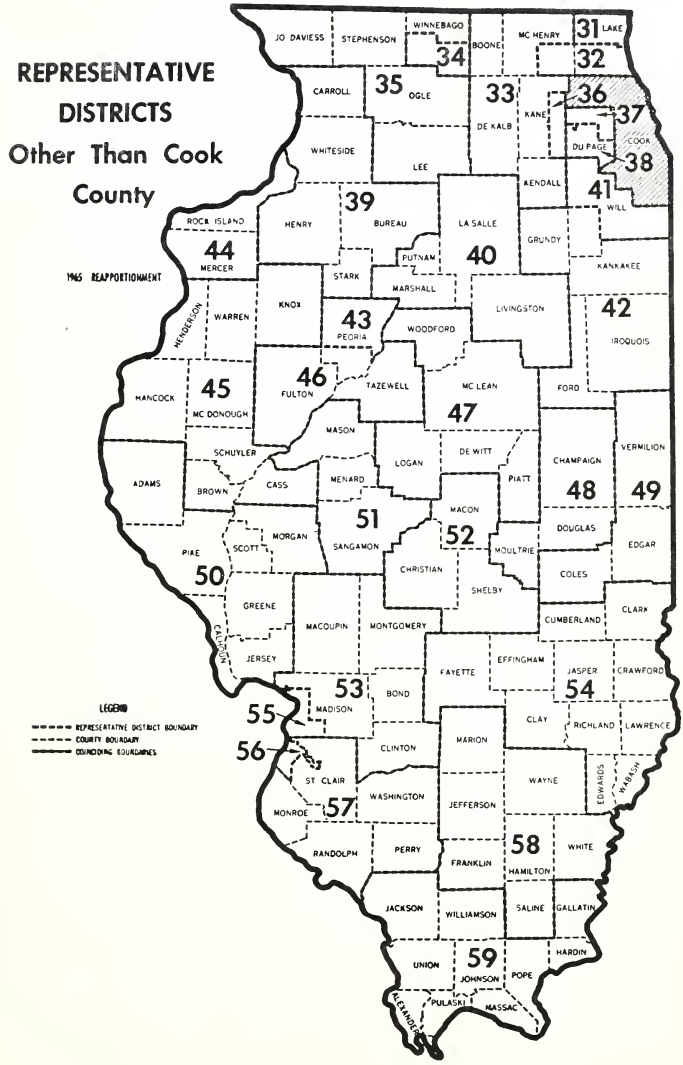
REPRESENTATIVE DISTRICTS
Other Than Cook County
1965 REAPPORTIONMENT
LEGEND
REPRESENTATIVE DISTRICT BOUNDARY
COUNTY BOUNDARY
COINCIDING BOUNDARIES
JO DAVIESS
STEPHENSON
WINNEBAGO
BOONE
MC HENRY
LAKE
CARROLL
OGLE
DE KALB
KANE
DU PAGE
COOK
WHITESIDE
LEE
KENDALL
WILL
ROCK ISLAND
HENRY
BUREAU
LA SALLE
GRUNDY
KANKAKEE
MERCER
PUTNAM
STARK
MARSHALL
LIVINGSTON
IROQUOIS
HENDERSON
WARREN
KNOX
PEORIA
WOODFORD
HANCOCK
FULTON
TAZEWELL
MC LEAN
FORD
MC DONOUGH
MASON
SCHUYLER
LOGAN
DE WITT
VERMILION
ADAMS
BROWN
CASS
MENARD
PIATT
CHAMPAIGN
MACON
DOUGLAS
EDGAR
PIKE
SCOTT
MORGAN
SANGAMON
MOULTRIE
CHRISTIAN
SHELBY
COLES
GREENE
MACOUPIN
MONTGOMERY
CUMBERLAND
CLARK
CALHOUN
JERSEY
FAYETTE
EFFINGHAM
JASPER
CRAWFORD
MADISON
BOND
CLAY
RICHLAND
LAWRENCE
CLINTON
MARION
ST CLAIR
WASHINGTON
WAYNE
EDWARDS
WABASH
MONROE
JEFFERSON
RANDOLPH
PERRY
FRANKLIN
HAMILTON
WHITE
JACKSON
WILLIAMSON
SALINE
GALLATIN
UNION
JOHNSON
POPE
HARDIN
ALEXANDER
PULASKI
MASSAC
31
32
33
34
35
36
37
38
39
40
41
42
43
44
45
46
47
48
49
50
51
52
53
54
55
56
57
58
59

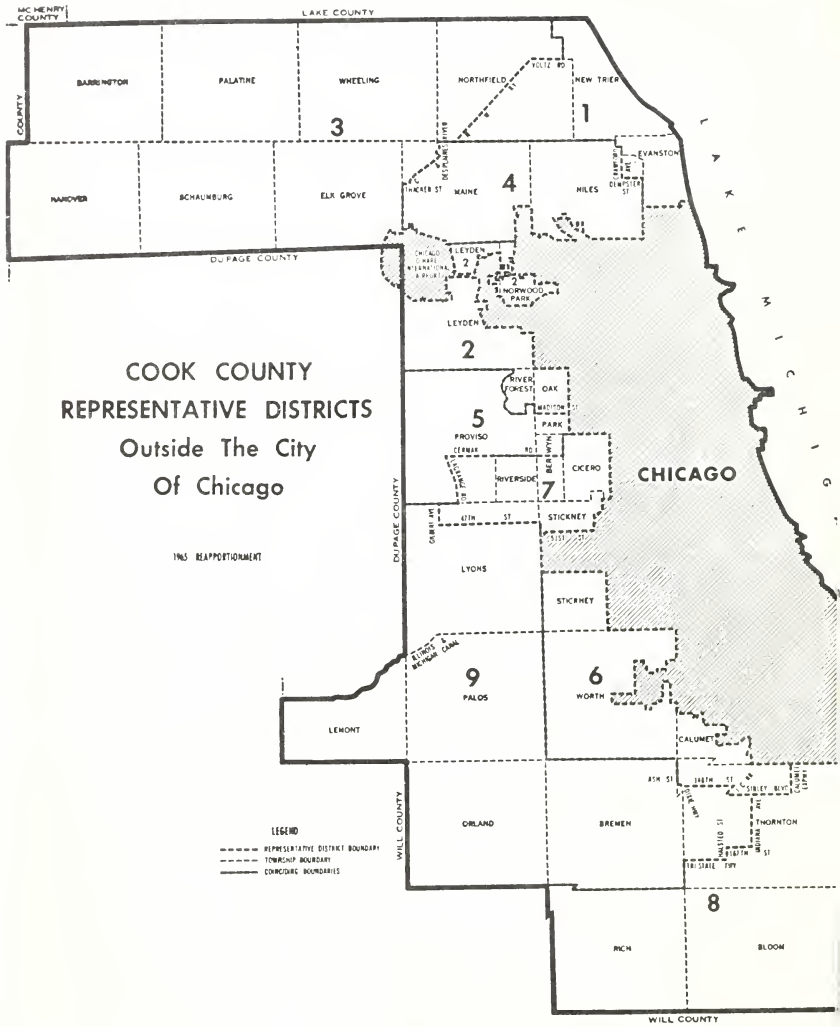
COOK COUNTY
REPRESENTATIVE DISTRICTS
Outside The City
Of Chicago
1965 REAPPORTIONMENT
MC HENRY COUNTY
LAKE COUNTY
DU PAGE COUNTY
WILL COUNTY
LAKE MICHIGAN
CHICAGO
BARRINGTON
PALATINE
WHEELING
NORTHFIELD
NEW TRIER
HANOVER
SCHAUMBURG
ELK GROVE
MAINE
NILES
EVANSTON
LEYDEN
NORWOOD PARK
RIVER FOREST
OAK PARK
PROVISO
CICERO
RIVERSIDE
STICKNEY
LYONS
PALOS
WORTH
LEMONT
CALUMET
ORLAND
BREMEN
THORNTON
RICH
BLOOM
ILLINOIS & MICHIGAN CANAL
LEGEND
REPRESENTATIVE DISTRICT BOUNDARY
TOWNSHIP BOUNDARY
CORPORATE BOUNDARIES

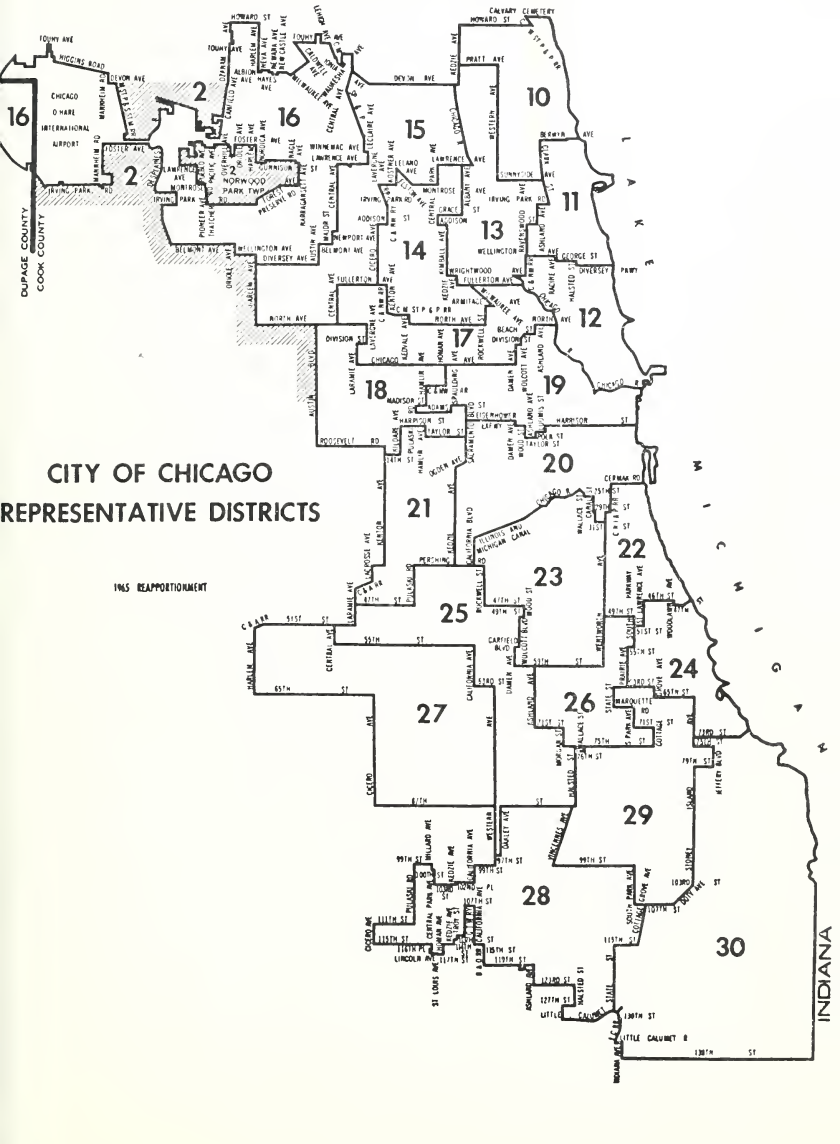
CITY OF CHICAGO
REPRESENTATIVE DISTRICTS
1965 REAPPORTIONMENT
DUPAGE COUNTY
COOK COUNTY
LAKE MICHIGAN
INDIANA
CHICAGO O'HARE INTERNATIONAL AIRPORT
NORWOOD PARK TWP
CALUMET CITY
CALUMET PARK
CHICAGO
1
2
3
4
5
6
7
8
9
10
11
12
13
14
15
16
17
18
19
20
21
22
23
24
25
26
27
28
29
30

881-2/2/81-PAM
5-45
CC

MAR-15'51-FAM
CC

ILLINOIS
Land of Lincoln